



Railway Track and Signalling

**UGLRL
NSW Country Regional Network**

Section: West

Go to page 2 for index

G F Vincent 2012

Last revised
4 February 2022

Drawings: 1484

CRN WEST TRACK & SIGNAL INDEX

Page	Drawing	Section	Page	Drawing	Section
1	Cover	<i>CRN West</i>	22	<i>Sect. N6</i>	<i>Tottenham Branch</i>
2		Index	27	N412	Bogan Gate (<i>ARTC DIN</i>)
3	<i>Sect. N4</i>	<i>Main West (Lithgow - Parkes)</i>	24	N1475	Bogan Gate North - The Troffs
4	N1462	Sydney Trains Interface	25	N1476	Kadungle - Tullamore
5	N1461	Cox's River - Wallerawang	26	N1476	Yethera - Tottenham
6	N1460	Wallerawang Junction- Rydal	27	<i>Sect. N7</i>	<i>Main West (Orange - Dubbo)</i>
7	N1459	Tarana - Raglan	28	N1481	Orange - Kerrs Creek
8	N1458	Kelso - Bathurst	29	N1482	Stuart Town
9	N1457	Georges Plains - Newbridge	30	N1483	Wellington - Combo
10	N1456	Murrobo - Spring Hill	31	N1484	Geurie - Wongbarton
11	N1455	Huntley - Orange East Fork	32	<i>Sect. N8</i>	<i>Main West (Orange - Dubbo)</i>
12	N1454	Molong	33	N456	Troy Junction (<i>ARTC DIN</i>)
13	N1453	Pinecliffe BP - Manildra	34	N1485	Talbragar - Balladoran
14	N1452	Bumberry - Parkes Sub Terminal	35	N1486	Gilgandra - Armatree
15	N1451	Parkes	36	N1487	Gulgar - Combar
16	N1450	Parkes Triangle/Parkes Loco	37	N1488	Coonamble South - Coonamble
17	<i>Sect. N5</i>	<i>Charbon Branch</i>	38	<i>Sect. N9</i>	<i>Cobar Branch</i>
18	N1471	Baal Bone Junction - Capertee	39	N453	Narromine (<i>ARTC DIN</i>)
19	N1472	Airley Loop - Charbon Coal Loop	40	N1491	Narromine West - Nevertire
20	N1473	(Kandos)	41	N1492	Mullengudgery - Nyngan Wheat
21	N1474	Baal Bone Coal Loop	42	N1493	Miandetta - Cobar
			43	N1494	Elura
			44	N1499	Warren South Branch

LINE	Western Main Line
SECTION	Parques-Lithgow
PAGES	1450-1462

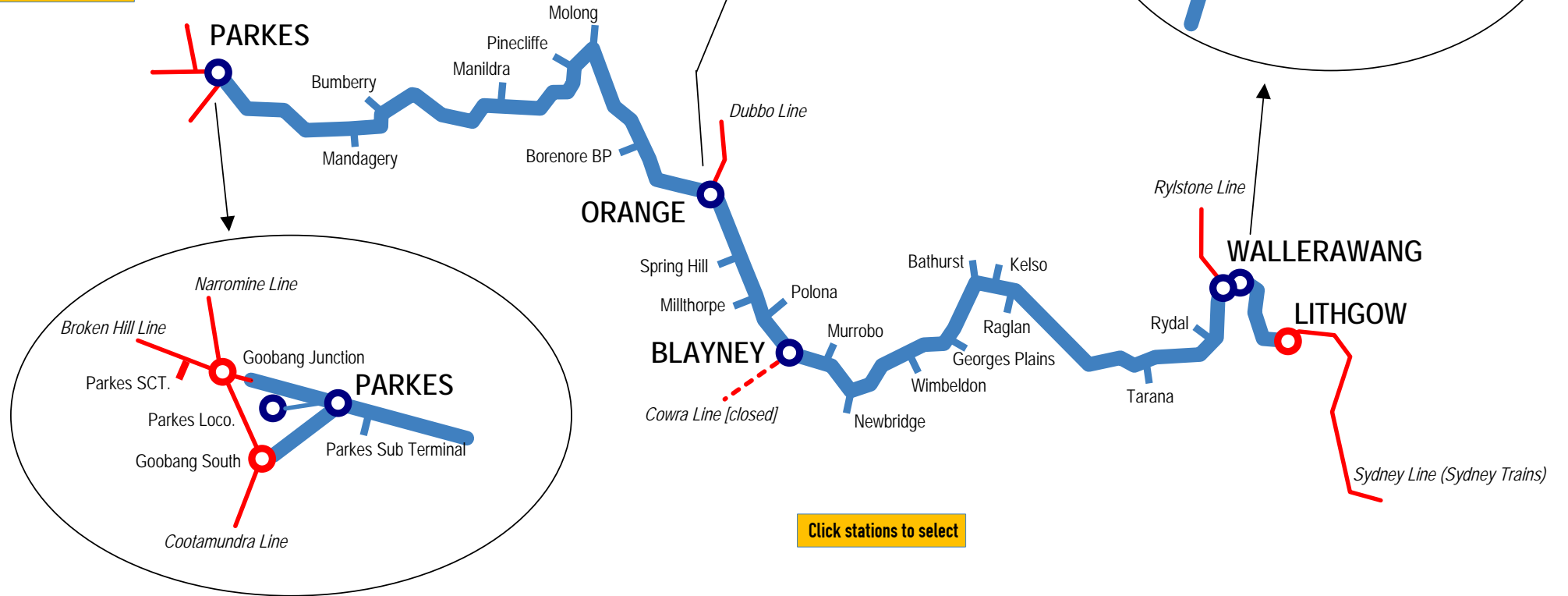
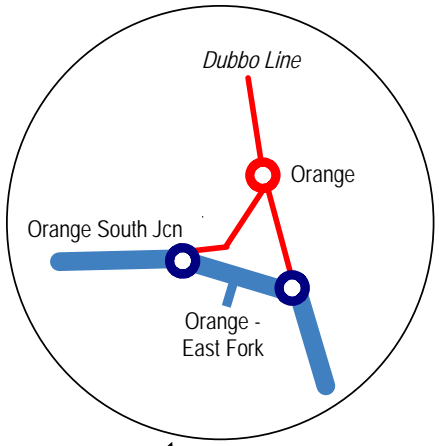
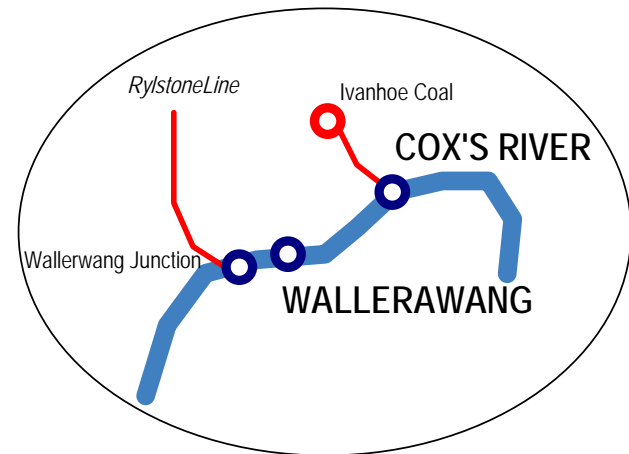


Home



Another Line

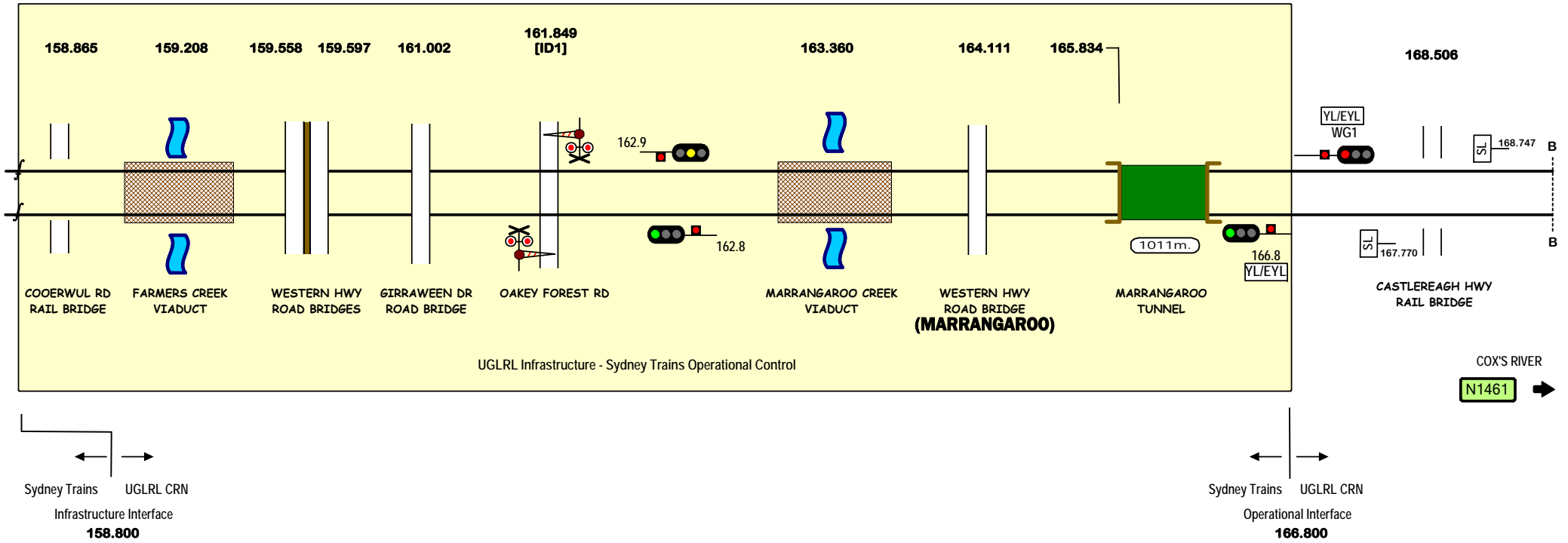
New South Wales CRN

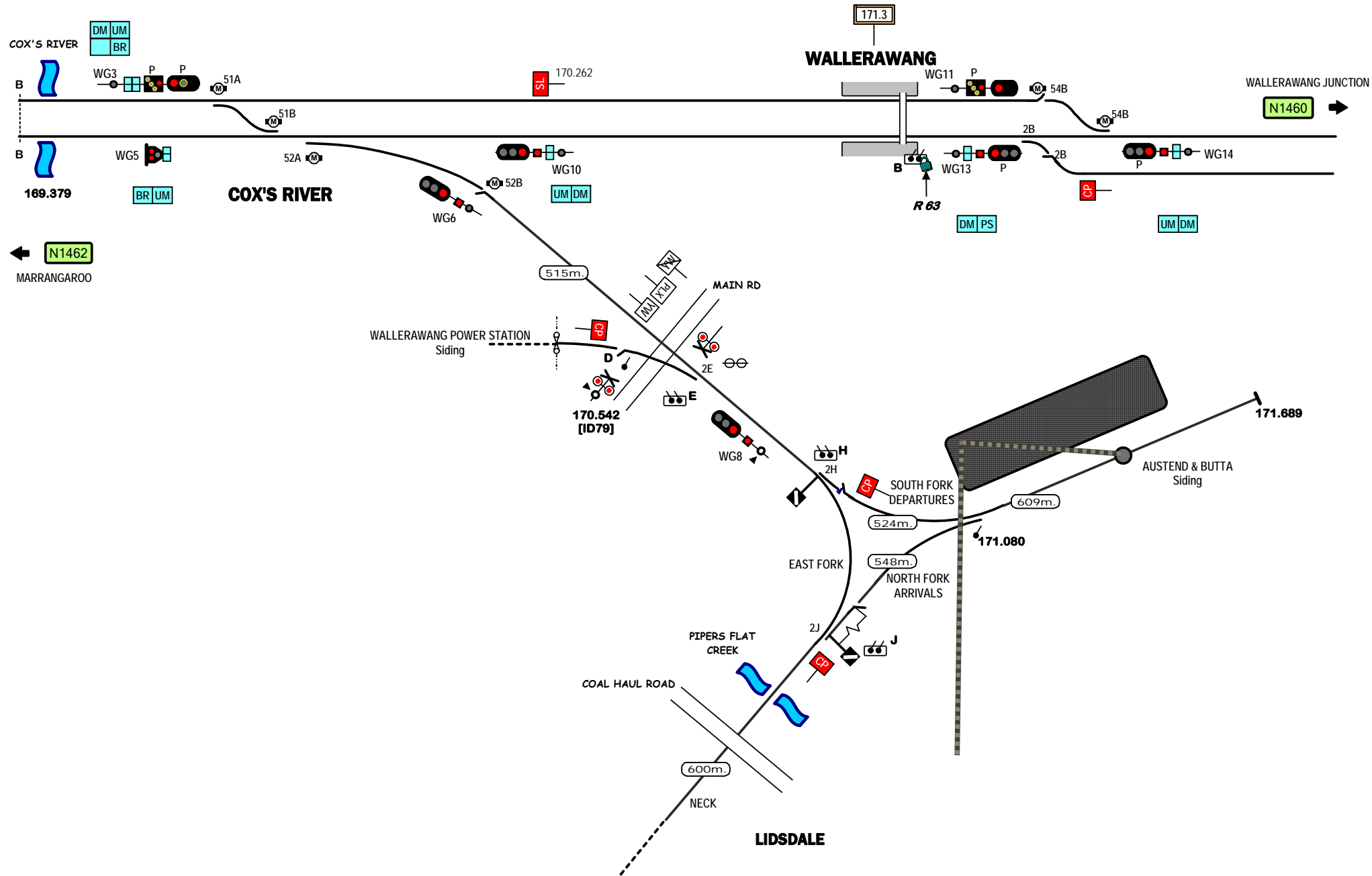


Click stations to select

Reverse (E>W) Format

Sydney Trains
BOWENFELS
Y2762





Signal Locations

Home Support

© 2010 G F Vincent

STANDARD GAUGE TRACK

COX'S RIVER - WALLERAWANG



177.091

171.797

WALLERAWANG JUNCTION

M 55

WG16

WG22

WG22 Dist.

GREAT WESTERN HWY
OVERPASS

N1461

WALLERAWANG

PIPERS FLAT RD
ROAD BRIDGE

WG18

PIPERS FLAT RD

172.321
[ID80]

WG20
YL/EYL

WG20 Dist.

N1471

PORTLAND
CRN line to CHARBON

OLD WESTERN RD

RYDAL (RDL)

RL3 Dist

RL3
Rptr

RL3

51A

RL4

1625m.

RL7

RL9

52A

RL10

RL10 Dist

N1459

TARANA

181.172
[ID2]

181.5

Signal Locations

Home Support

© 2010 G F Vincent

STANDARD GAUGE TRACK

WALLERAWANG JUNCTION - RYDAL



N1460

N1460

RYDAL

TA31 Dist.

YL/EYL
TA31

198.119

TA32

DIAMOND SWAMP RD
UNDERPASS

198.3

PS BR

TA33

57

P TA34

TARANA

C

M

5C

TA6

TA7

Original branch line to
OBERON (closed)

YL/EYL

199.215

199.627

SOLITARY CREEK

TARANA RD

P TA40 Dist.

203.220
[ID????]

TARANA RD

213.3Dist.

213.1

213.7

214.221

215.386

6A

3A

LY101 (3A)
LY102 (6A)

LOCKSLEY

RAGLAN-TARANA RD
ROAD BRIDGE

214.4

RAGLAN-TARANA RD
RAIL BRIDGE

214.4Dist.

225.060
[ID152]

BREWONGLE LN
(BREWONGLE)

232.118

RN201 Dist.

P

YL/EYL
RN201

P

233.1

233.496
[ID153]

YL/EYL

unnamed
ROAD BRIDGE

RN202

2A

2A

R 270

RAGLAN

2B

3B

B

271 (2B) R
272 (3B)

BARLEY ST

RN210

145.6

UNCLE BENS Siding

N1458

KELSO

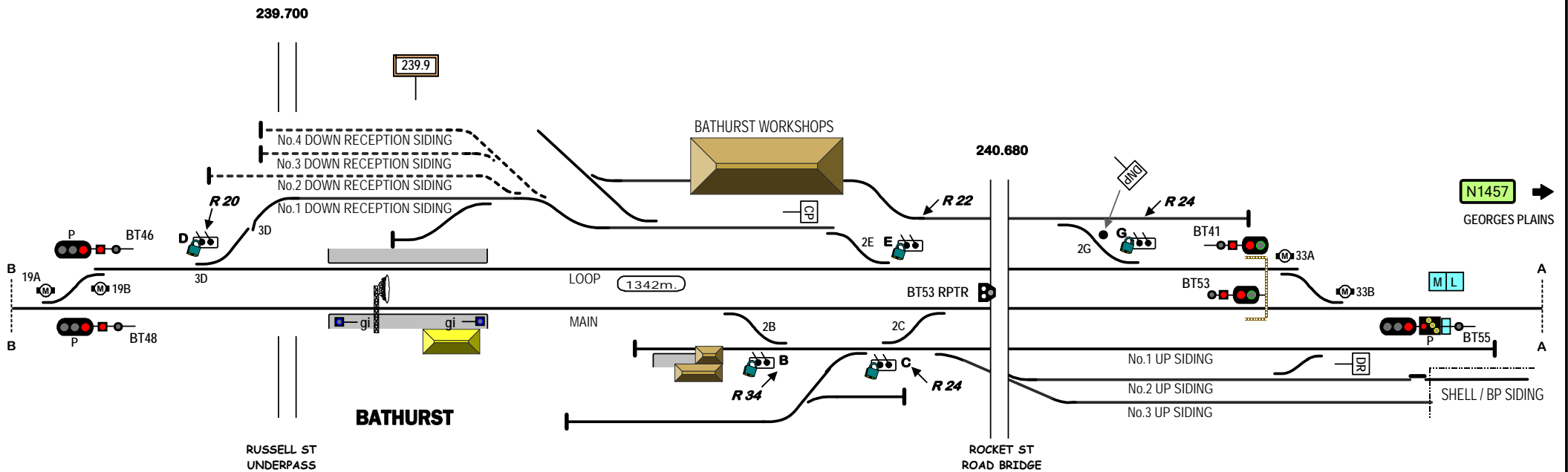
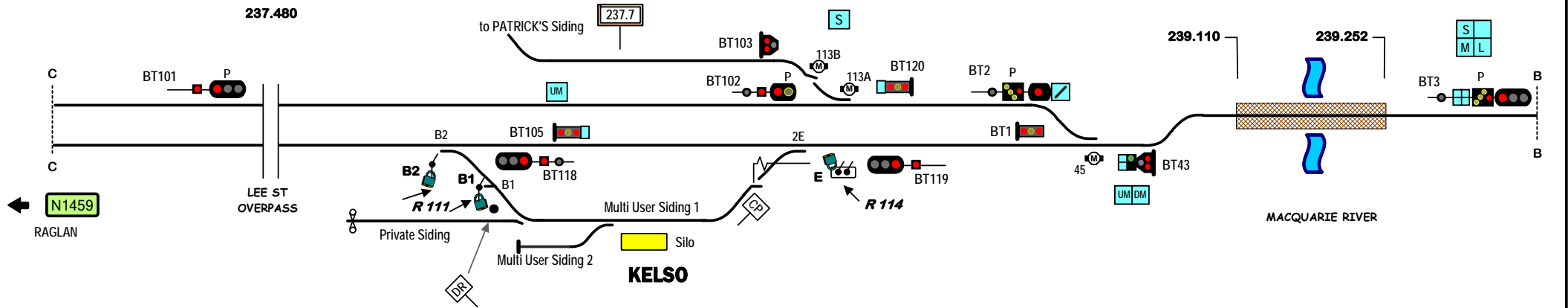
Signal Locations

Home Support

© 2010 G F Vincent

STANDARD GAUGE TRACK
TARANA - RAGLAN

N1459

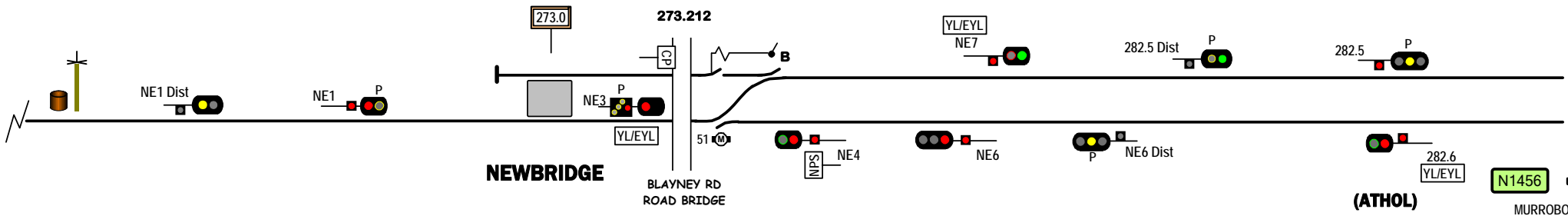
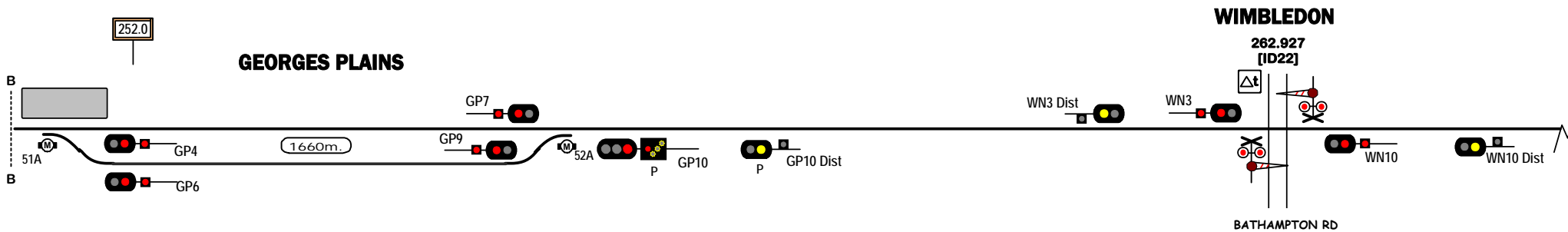
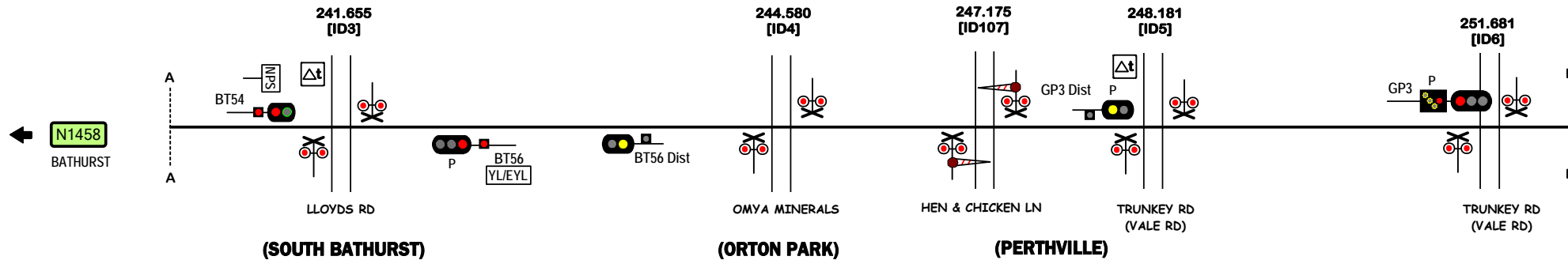


Signal Locations	
Home	Support

© 2010 G F Vincent

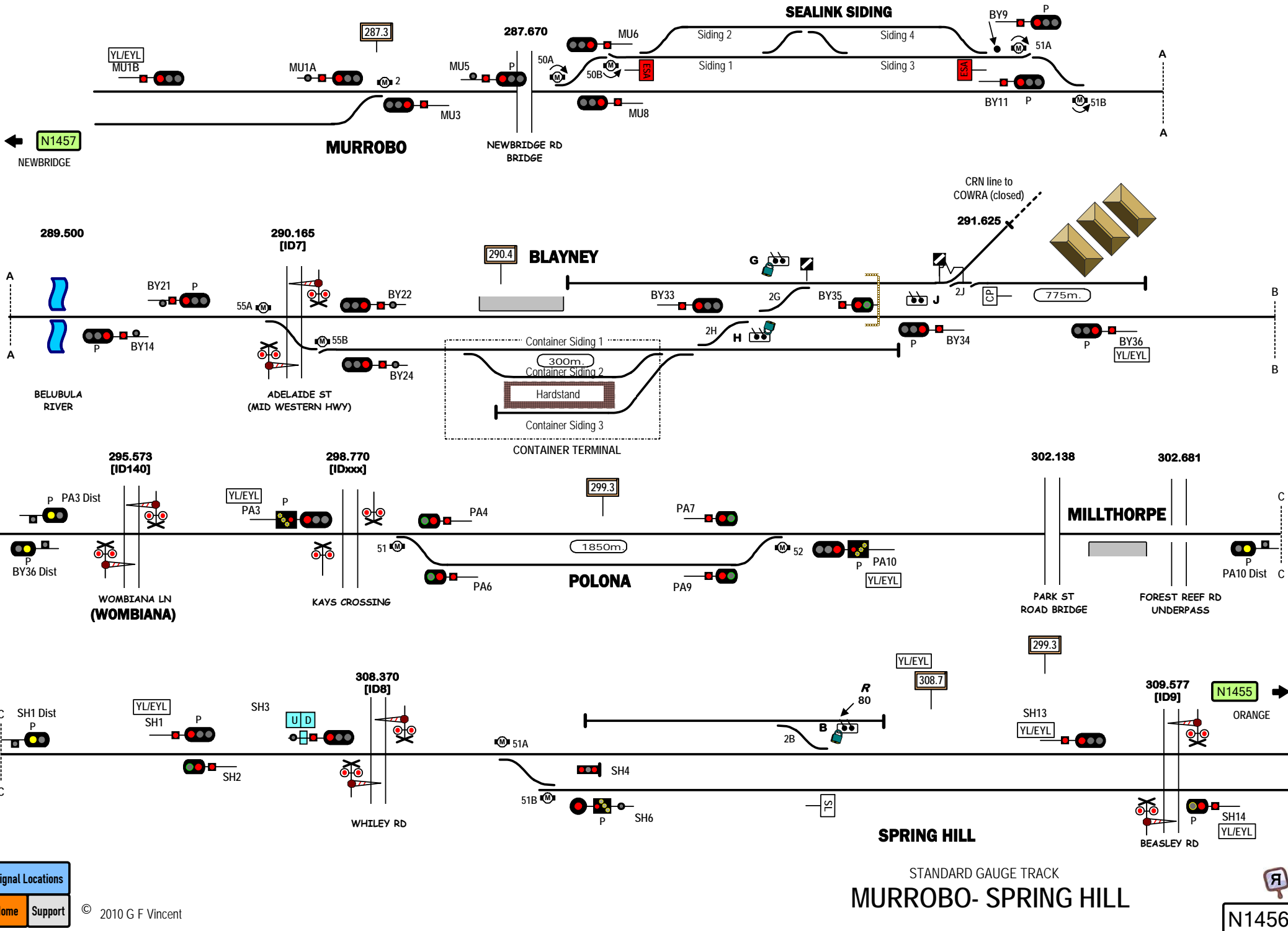
STANDARD GAUGE TRACK
KELSO - BATHURST

R
N1458



STANDARD GAUGE TRACK
(BATHURST) - NEWBRIDGE

Signal Locations
Home Support



Signal Locations

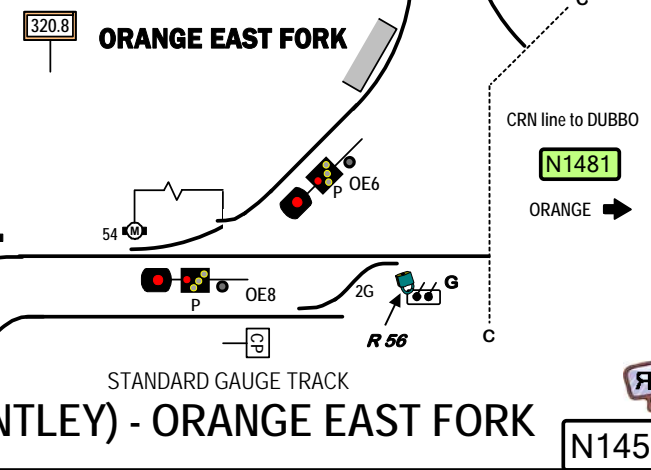
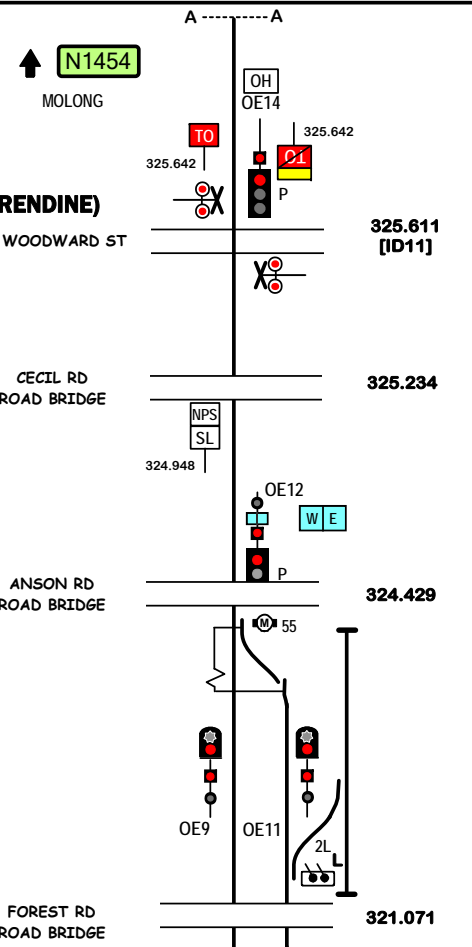
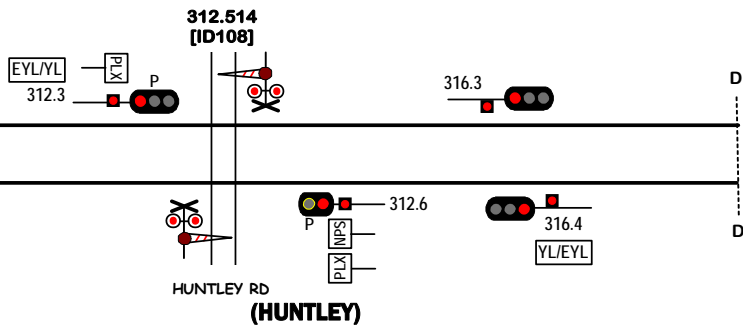
Home	Support
------	---------

© 2010 G F Vincent

STANDARD GAUGE TRACK
MURROBO- SPRING HILL

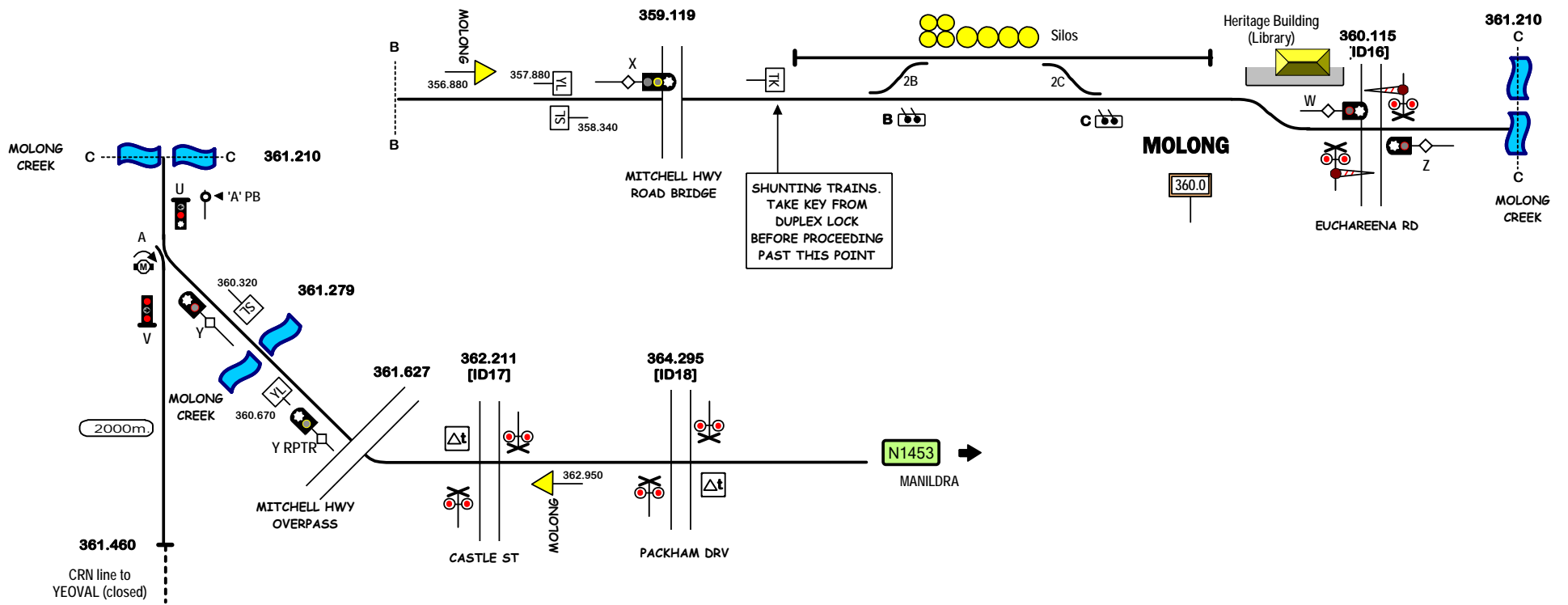
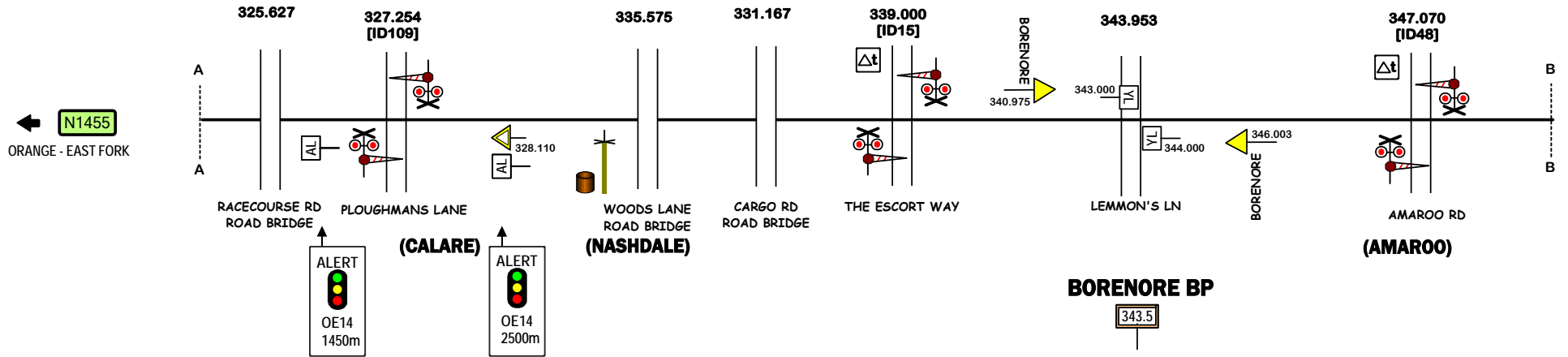
N1456

← N1456
SPRING HILL

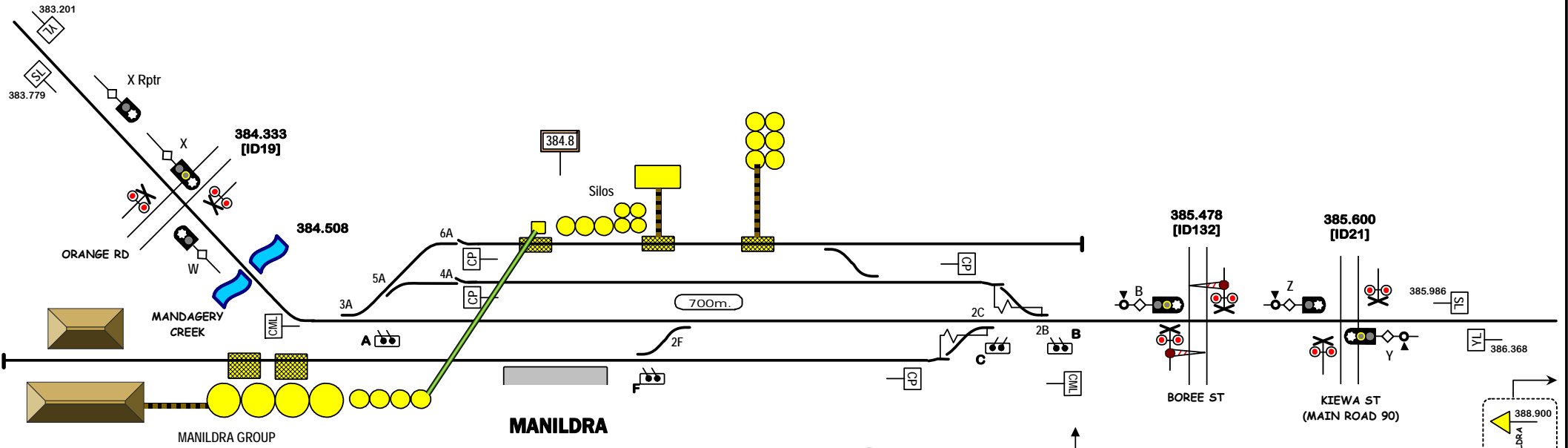
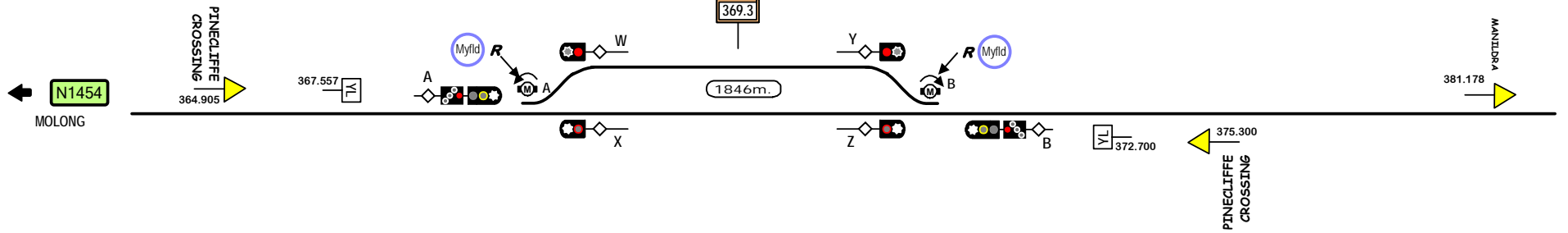


Signal Locations

Home Support



PINECLIFFE



SHUNTING TRAINS
CANCEL MAIN LINE
INDICATOR BEFORE PROCEEDING
PAST THIS POINT

N1452 →
BUMBERRY

Signal Locations
Home Support

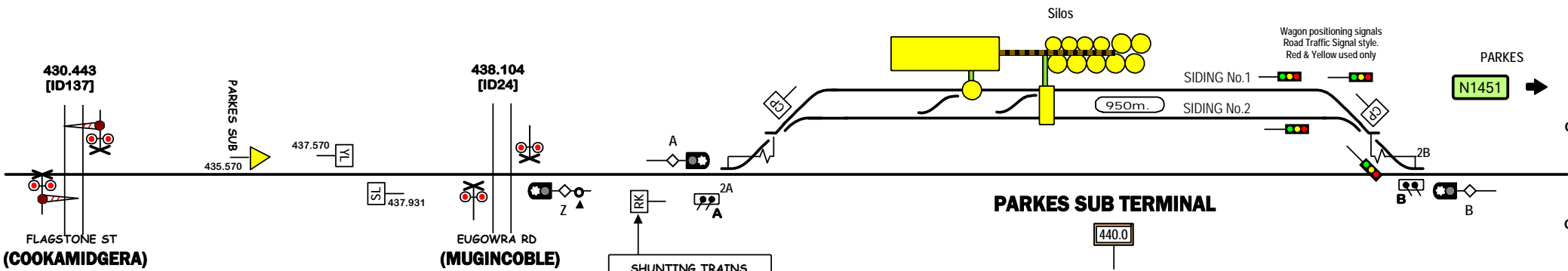
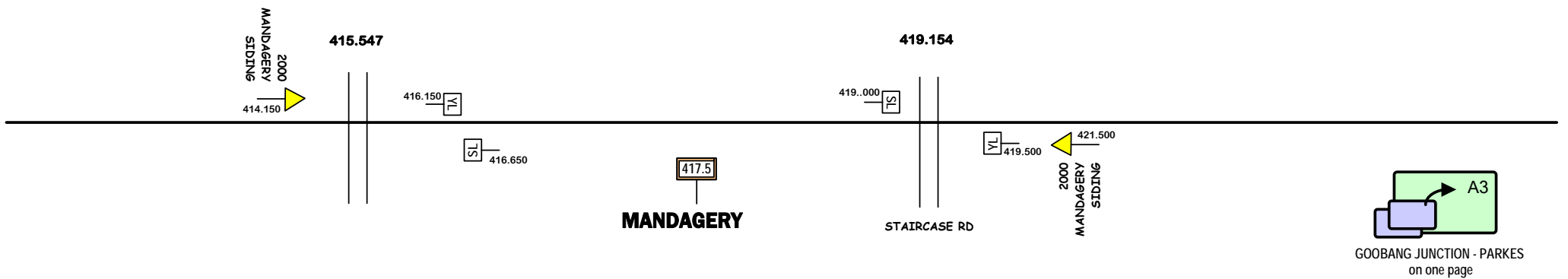
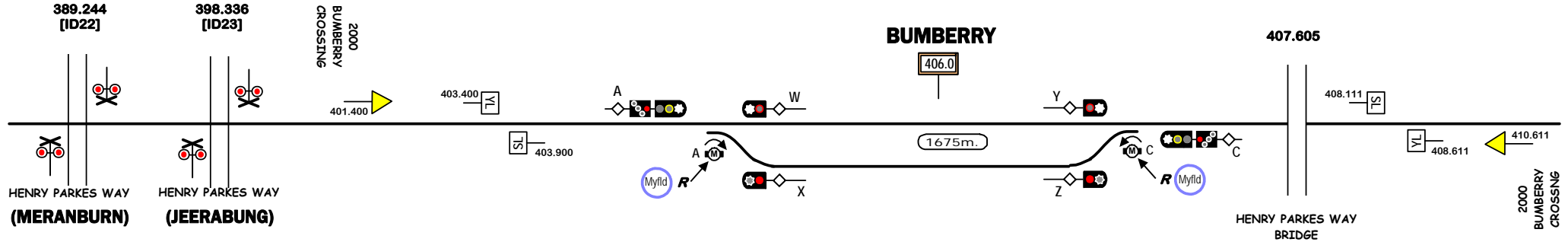
© 2010 G F Vincent

STANDARD GAUGE TRACK PINECLIFFE - MANILDRA

N1453

MANILDRA
N1453 ←

NOTE: THIS LOCATION IS UNDER CONSTRUCTION
UNTIL COMMISSIONING THE 910m CROSSING LOOP REMAINS



Signal Locations
Home Support

© 2010 G F Vincent

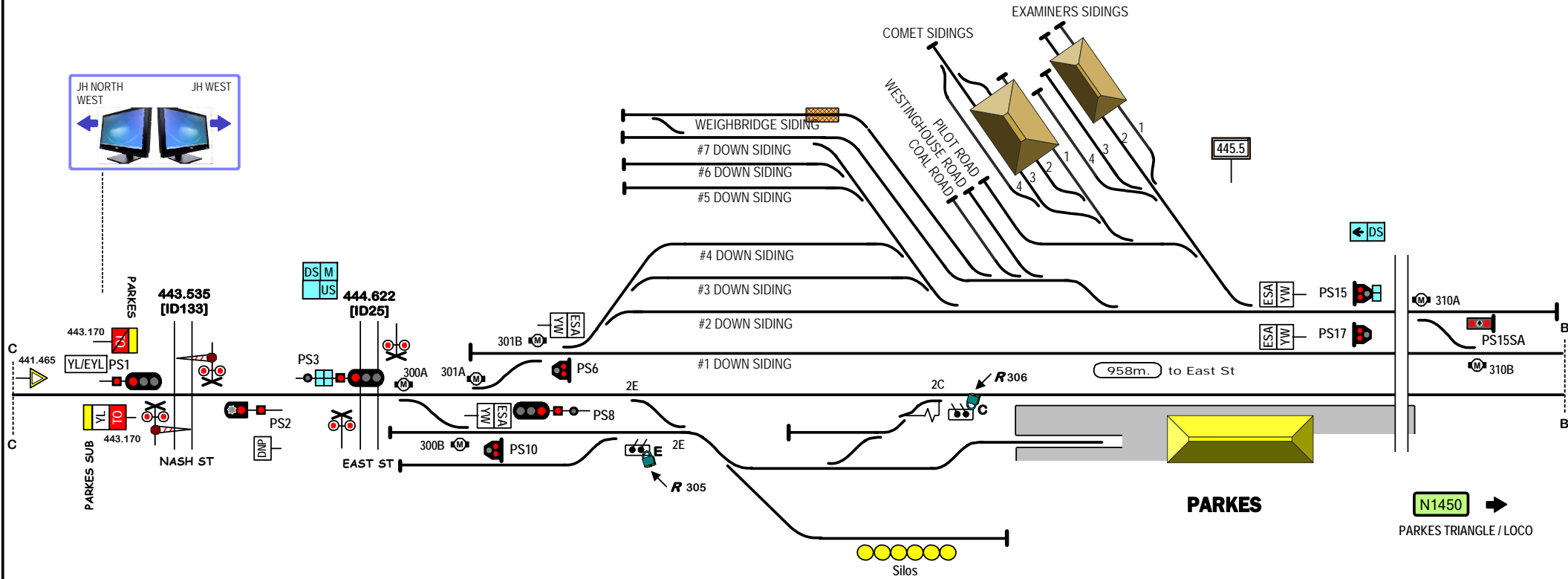
STANDARD GAUGE TRACK
BUMBERRY - PARKES SUB TERMINAL

N1452

PARKES SUB TERMINAL

← N1452

GOOBANG JUNCTION - PARKES
on one page



Signal Locations	
Home	Support

© 2010 G F Vincent

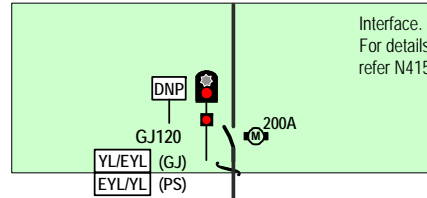
STANDARD GAUGE TRACK
PARKES

N1451

GOOBANG JUNCTION - PARKES
on one page

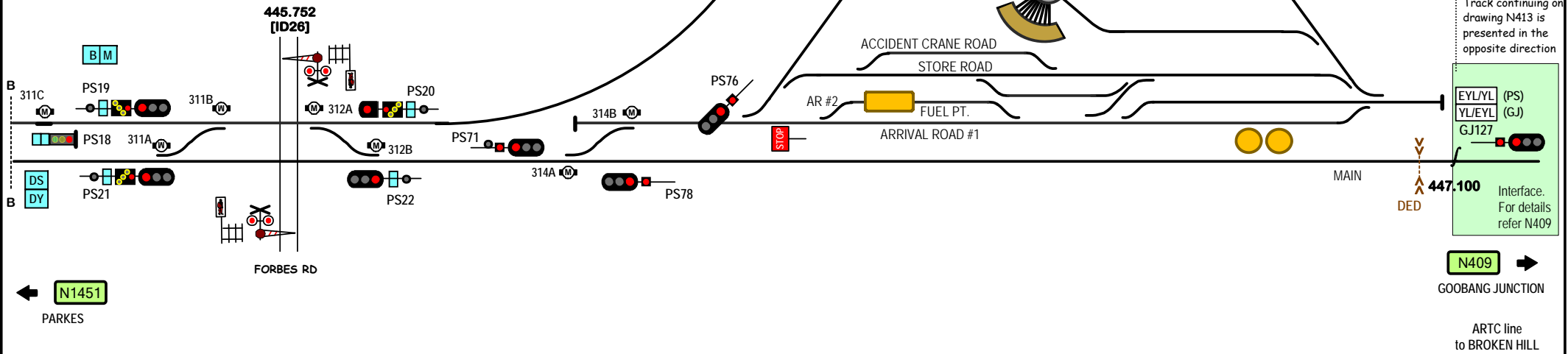
GOOBANG SOUTH
↑ N415

ARTC line to COOTAMUNDRA



MDS MDS

PARKES LOCO
COOTE INDUSTRIAL



Signal Locations

Home Support

© 2010 G F Vincent

STANDARD GAUGE TRACK
PARKES TRIANGLE / PARKES LOCO



N1450

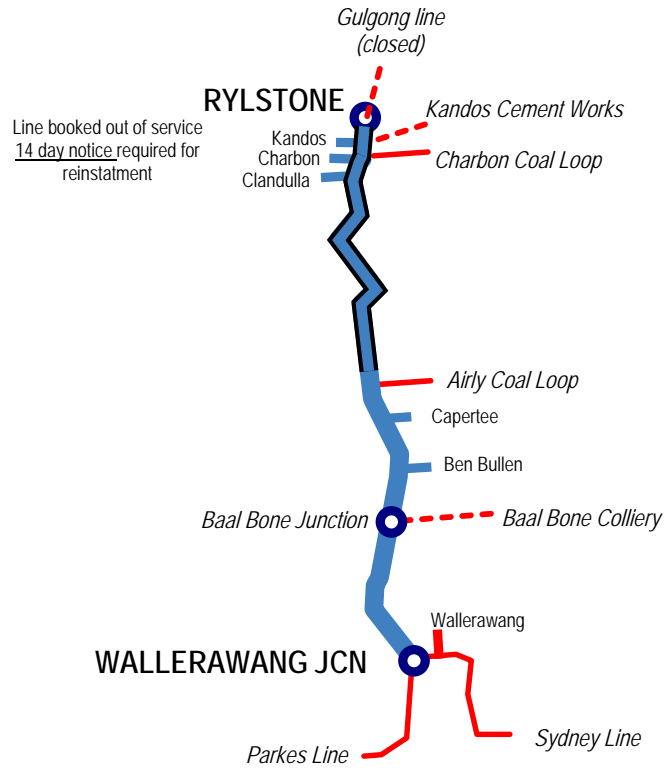
LINE	Rylstone Branch
SECTION	Wallerawang Junction - Rylstone
PAGES	1471-1474

New South Wales CRN



Home

Another Line



Click stations to select

N1460

WALLERAWANG JUNCTION

MAIN LINE
DO NOT PROCEED
PAST THIS POINT
UNLESS IN POSSESSION
OF TRAIN ORDER

176.699

180.137

181.466
[ID81]

186.983

188.233
[ID82]

193.7

BB201 Dist.

YL/EYL
BB201

251A

BB204

194.512

BB206
YL/EYL

A
A

THOMPSON'S
CREEK

PIPERS FLAT
CREEK

WILLEWA ST
(PORTLAND)

HUNTS
CREEK

CULLEN BULLEN RD
(CULLEN BULLEN)

BAAL BONE JUNCTION

DO NOT DEPRESS
THE PUSH BUTTON
WITHOUT AUTHORITY
FROM THE SIGNALLER

BB202
DPW

BB202 Dist.

BAAL BONE
JUNCTION

out of service

N1474

BAAL BONE COLLIERY

BEN BULLEN

A
A

194.831

196.8337

196.518

197.427
196.518

198.171
[ID83]

CASTLEREAGH HWY

198.3

BEN BULLEN

199.002

YL

201.510
BEN BULLEN

204.890

CAPERTEE
TUNNEL
161m.

207.4

CAPERTEE

207.490

unnamed

207.905

CASTLEREAGH HWY
ROAD BRIDGE

N1472

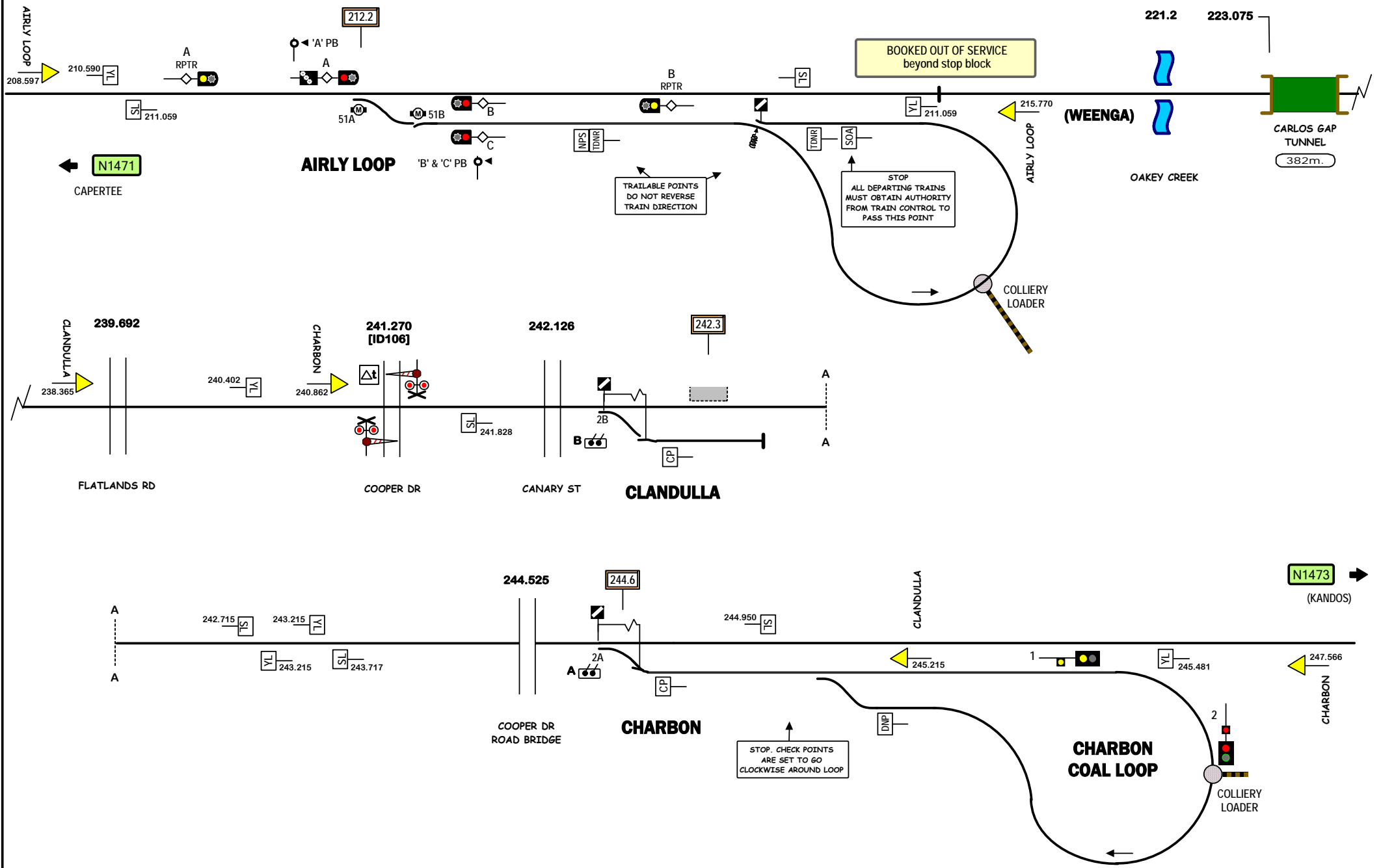
AIRLY LOOP

Signal Locations	
Home	Support

© 2010 G F Vincent

STANDARD GAUGE TRACK
(WALLERAWANG JUNCTION) - CAPERTEE

N1471



STANDARD GAUGE TRACK
AIRLY JUNCTION - CHARBON COAL LOOP

Signal Locations	
Home	Support

© 2010 G F Vincent

N1472

N1472

CHARBON

246.674

248.1

249.3

249.425 [ID84]

245.399

YL 245.581

247.591

TO 247.591 SL DMP 247.947

CHARBON

247.566

B

2B

STOP TRAIN

249.405

0.0.S

CRN line to GULGONG (closed)

CEMENT AVE ROAD BRIDGE

ANGUS RD

ALL BOOKED OUT OF SERVICE

Overhead Bucketway

o.o.s = out of service

(KANDOS CEMENT WORKS)

weighbridge

ARRIVAL ROAD
THROUGH ROAD
NEW ROAD

GYPSUM ROAD

No.1 BAG ROAD
No.2 BAG ROAD
No.1 BULK ROAD
No.2 BULK ROAD

No.1 STORAGE SIDING
No.2 STORAGE SIDING

Signal Locations

Home Support

© 2010 G F Vincent

STANDARD GAUGE TRACK
CHARBON - KANDOS

N1473

197.807 197.824

N1471

BAAL BONE JUNCTION

CASTLEREAGH HWY
ROAD BRIDGES

This line is out of service

BB211

261

BB212

'BB212' PB

BS1

BS2

BAAL BONE COLLIERY

200.3

COLLIERY
LOADER

BS3

DO NOT DEPRESS
THE PUSH BUTTON
WITHOUT AUTHORITY
FROM THE SIGNALLER

Signal Locations

Home Support

© 2010 G F Vincent

STANDARD GAUGE TRACK
BAAL BONE COLLIERY BRANCH

N1474

LINE	Tottenham Branch
SECTION	Bogan Gate North - Tottenham
PAGES	1475 - 1477

New South Wales CRN



▲ Home

■ Another Line

TOTTENHAM



Albert

Yethera

Tullamore

Gobondery

Kadungle

The Troffs

Trundle

BOGAN GATE NORTH



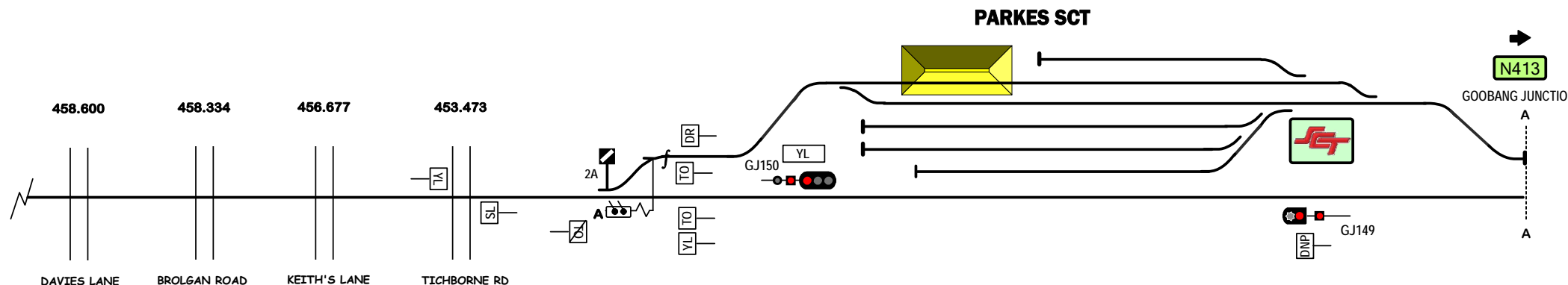
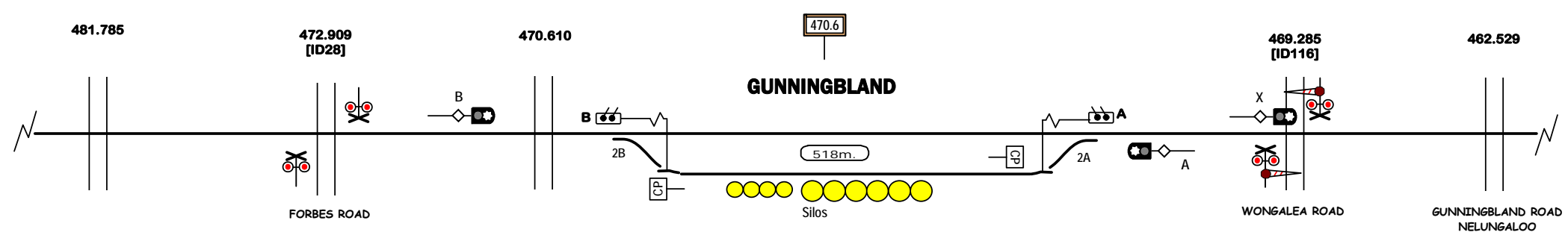
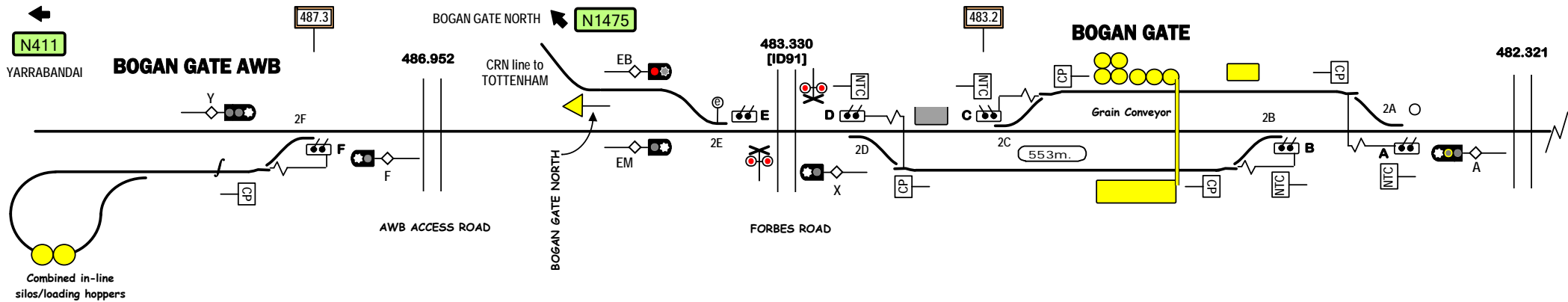
Broken Hill ARTC DIN Line

Bogan Gate

Parkes ARTC DIN Line

"7 Day Notice " Line
This line is not regularly patrolled,
and requires 7 days advance notice
for proposed traffic movement

Click stations to select



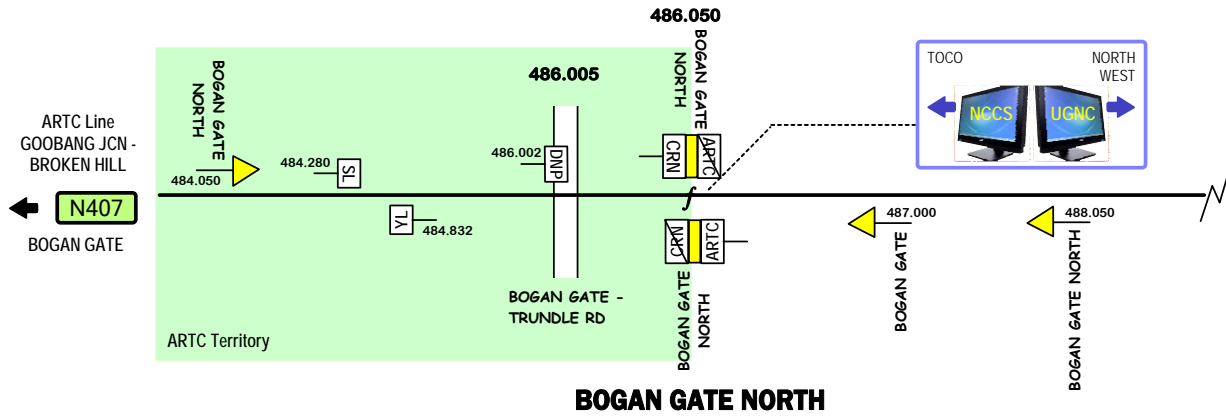
Signal Locations

Home Support

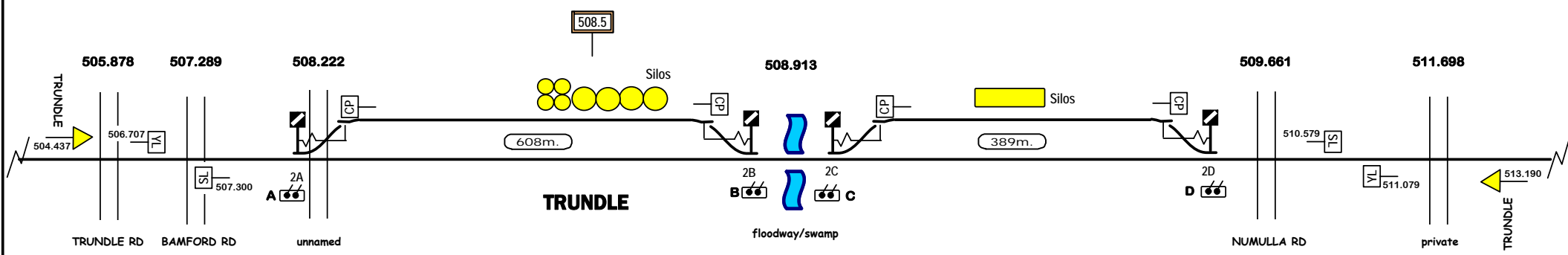
© 2007 G F Vincent

STANDARD GAUGE TRACK
BOGAN GATE AWB - PARKES SCT

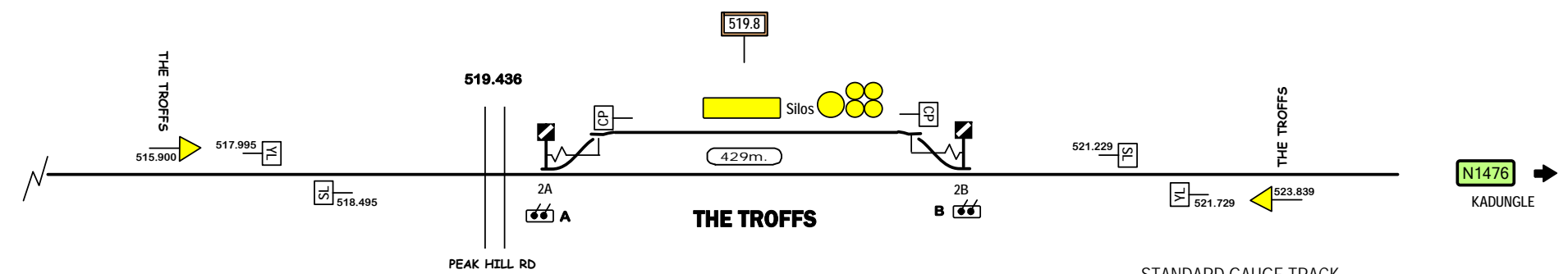
N412



BOGAN GATE NORTH



TRUNDLE

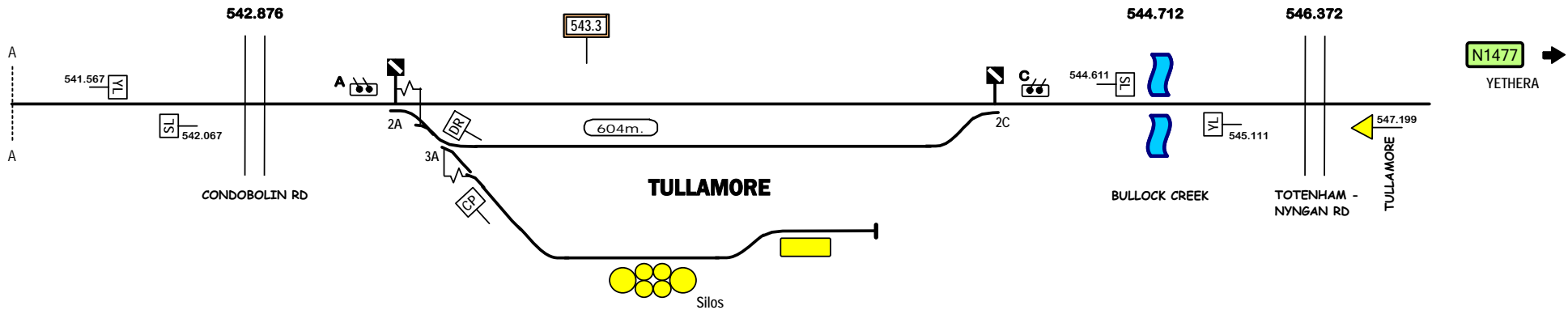
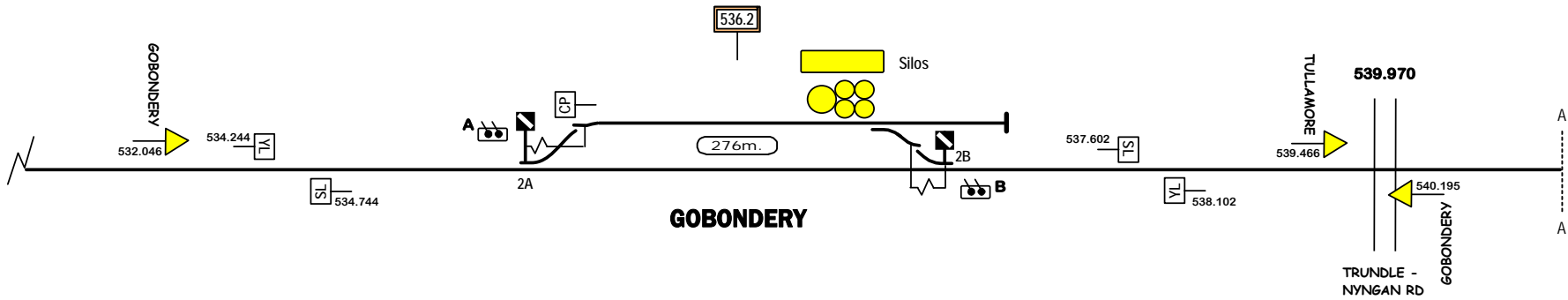
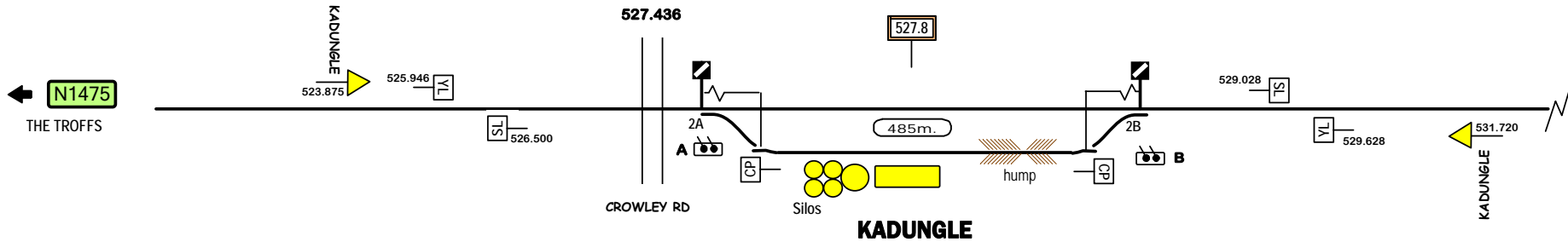


THE TROFFS

STANDARD GAUGE TRACK
BOGAN GATE NORTH - THE TROFFS

Signal Locations

Home Support

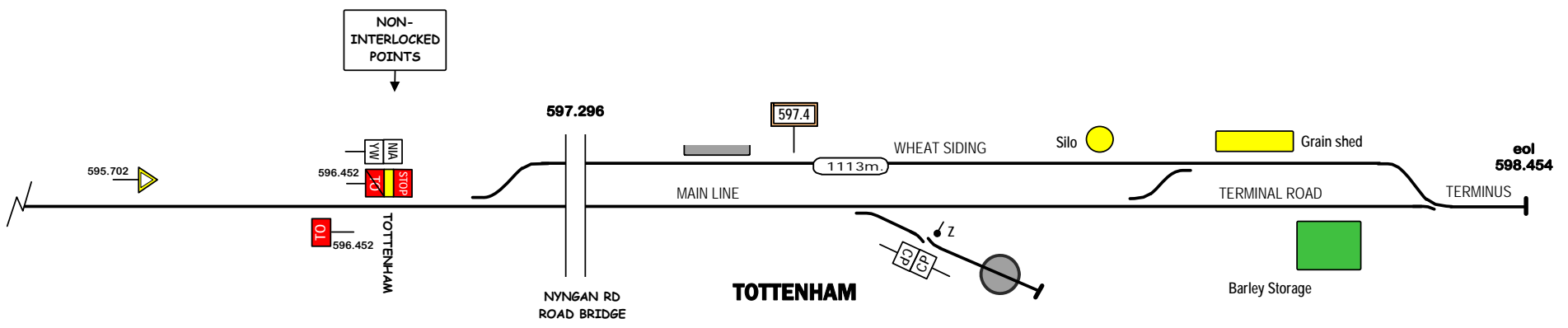
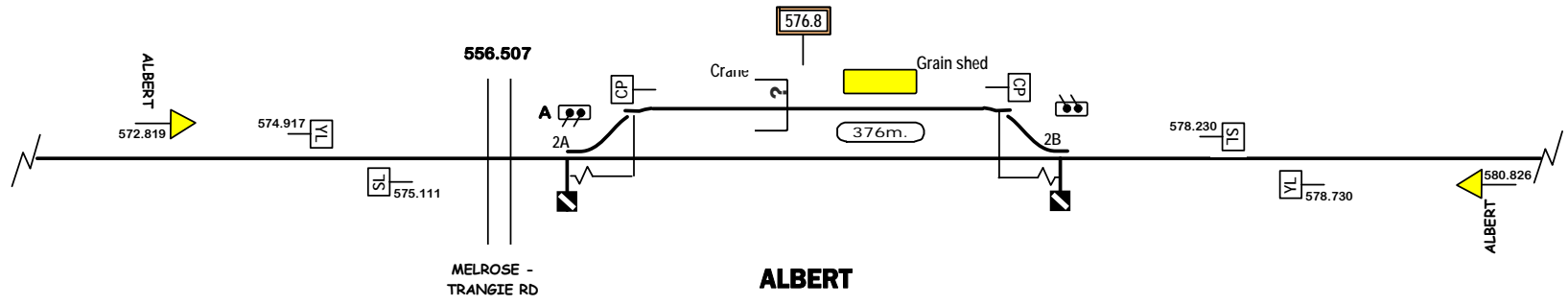
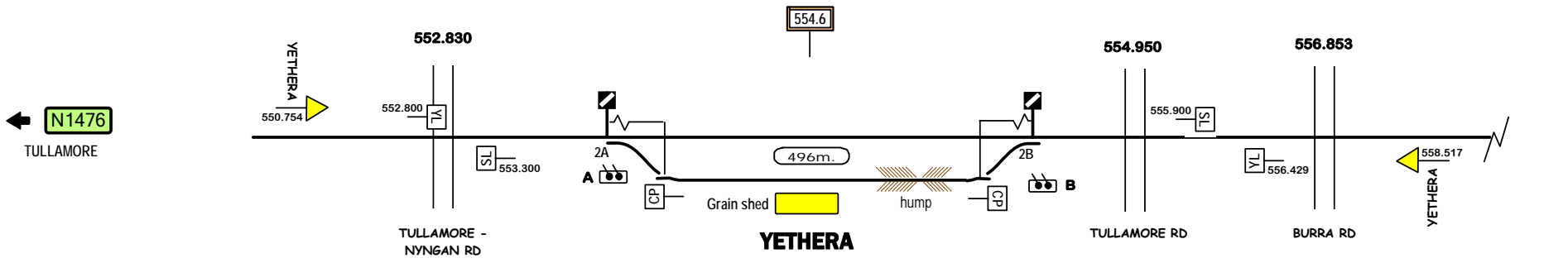


STANDARD GAUGE TRACK
KADUNGLE - TULLAMORE

Signal Locations

Home Support

© 2010 G F Vincent



STANDARD GAUGE TRACK
YETHERA - TOTTENHAM

Signal Locations

Home Support

New South Wales *CRN*

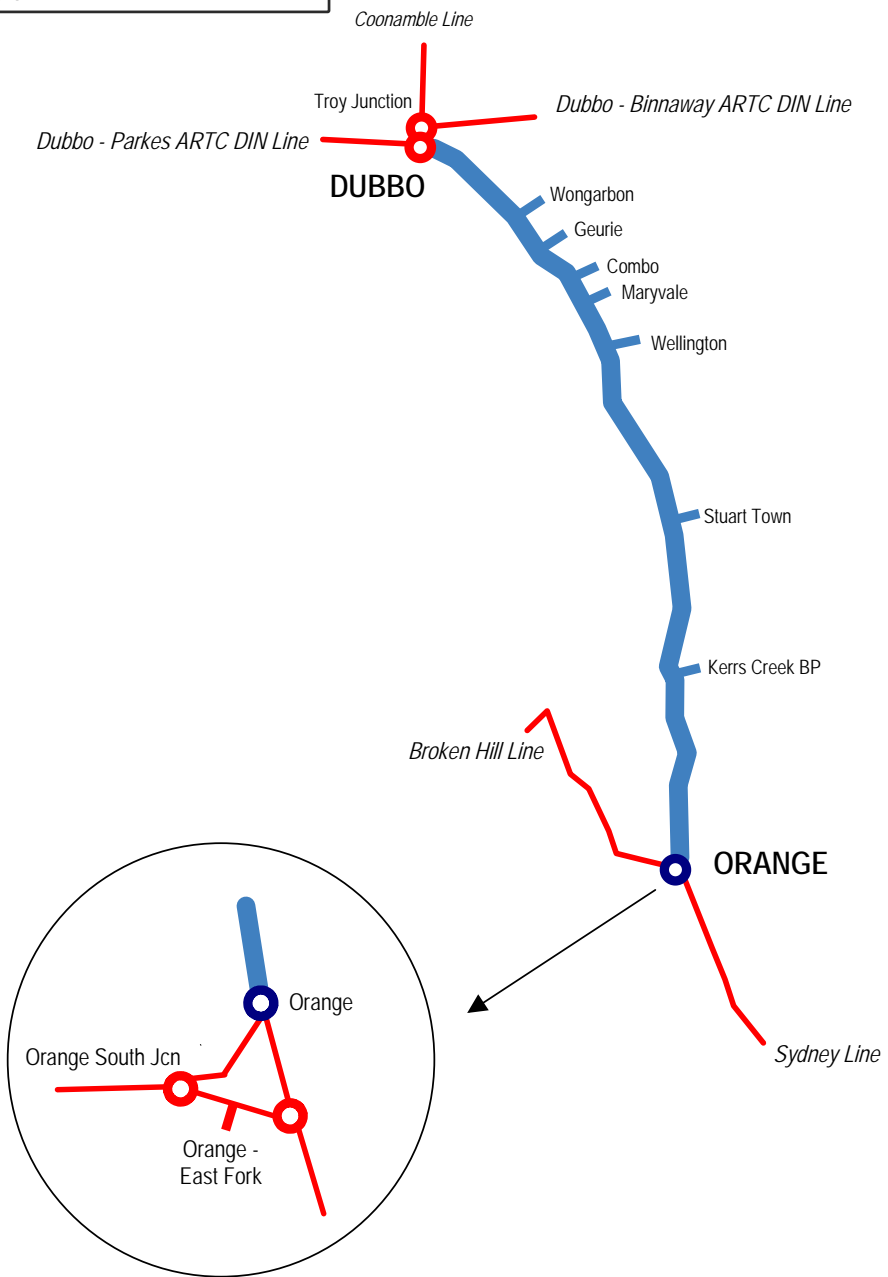
LINE	Western Main Line
SECTION	Orange - Dubbo
PAGES	1481 - 1484



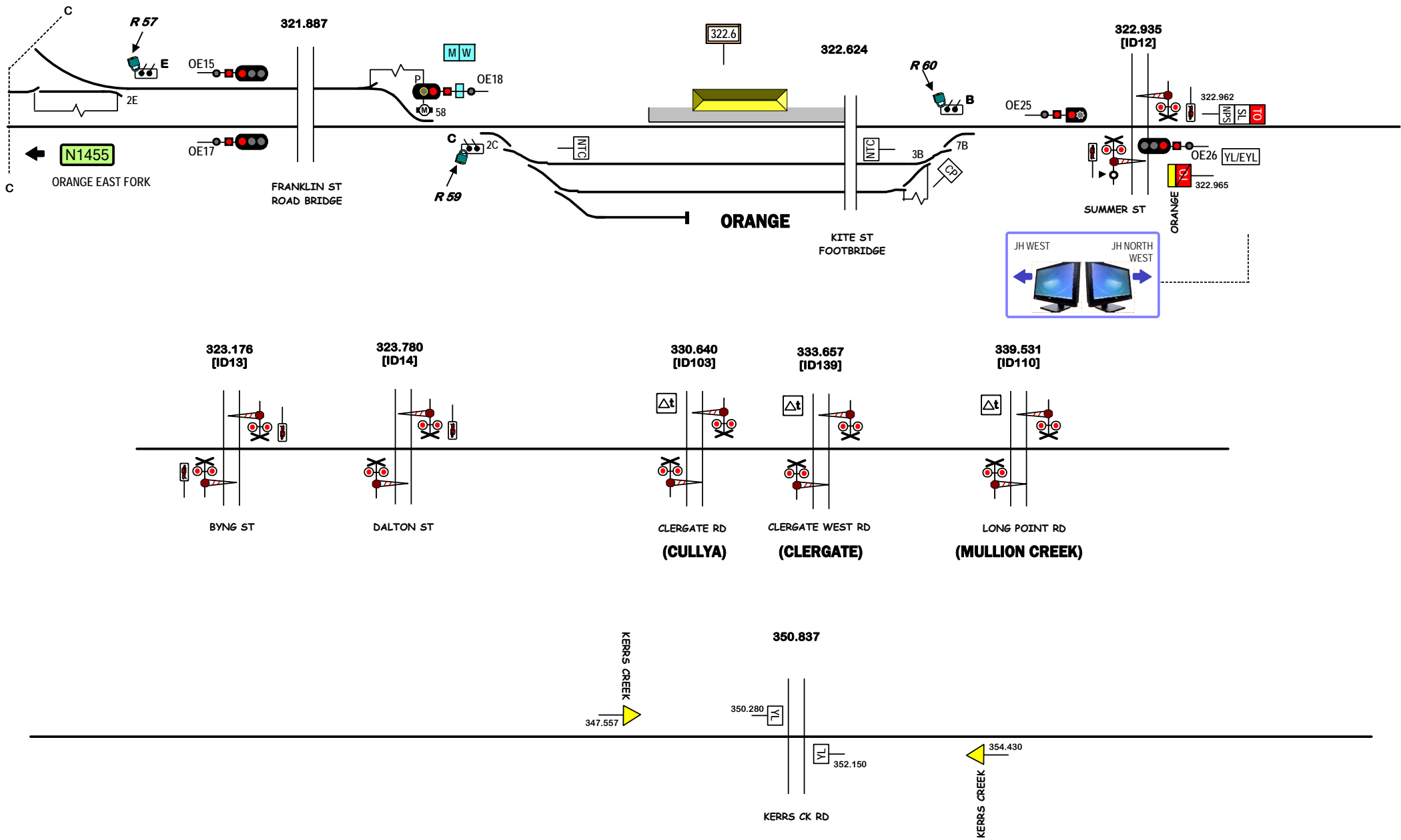
▲ Home



■ Another Line



Click stations to select



Signal Locations

Home Support

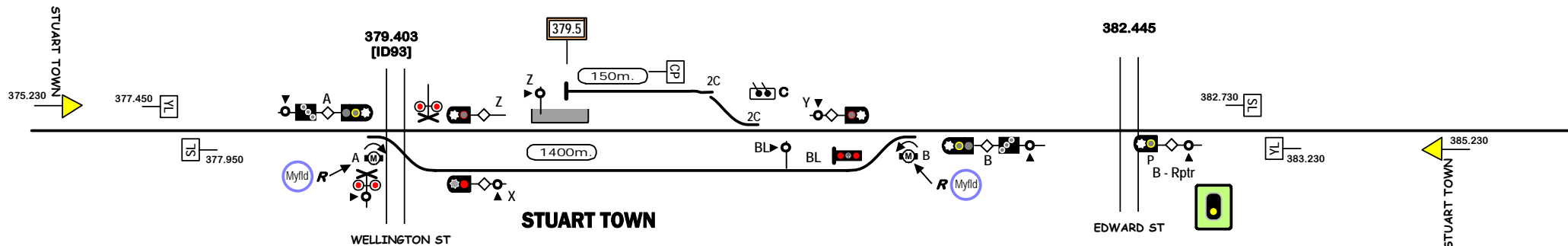
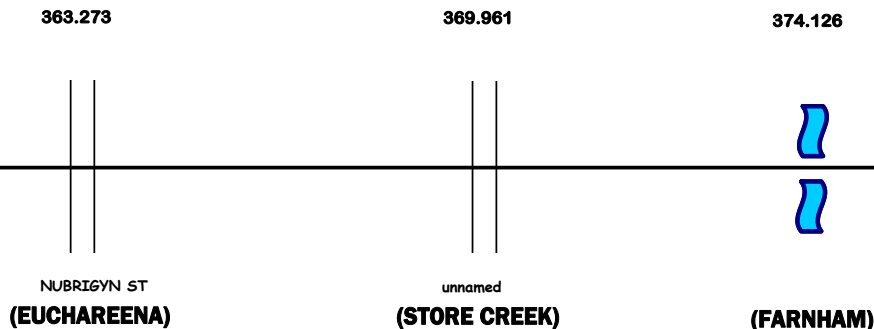
© 2010 G F Vincent

STANDARD GAUGE TRACK
ORANGE - KERRS CREEK

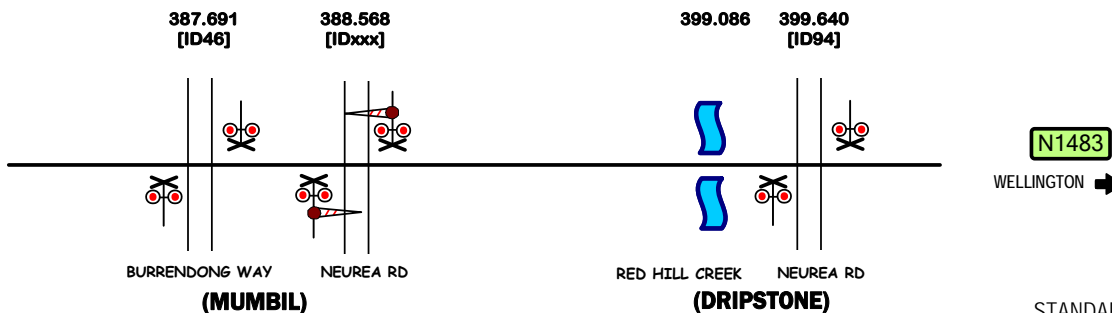
N1482 →
 STUART TOWN

N1481

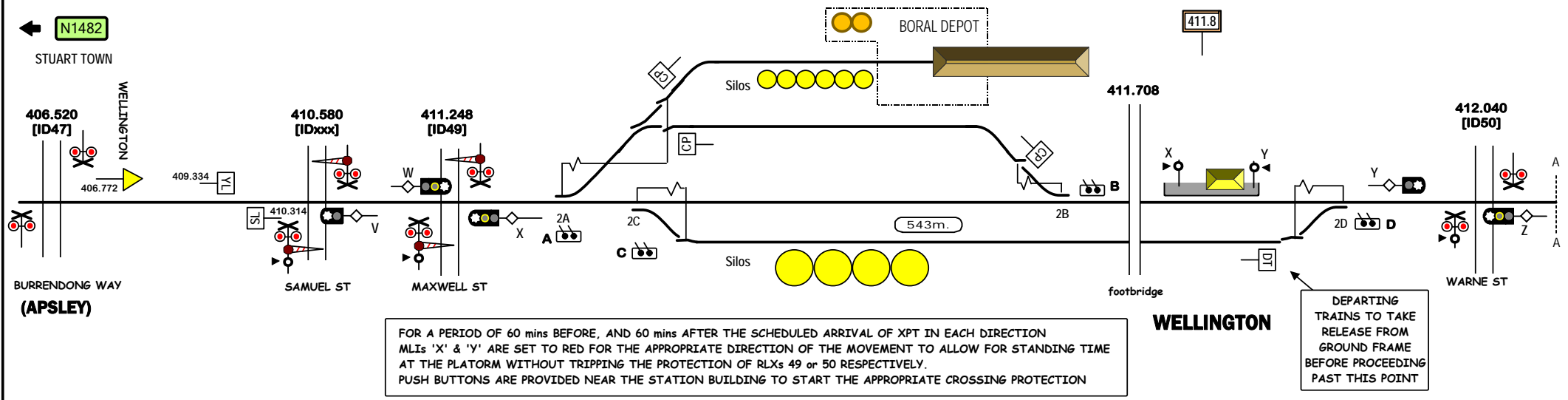
N1481
← KERRS CREEK



FOR A PERIOD OF 60 mins BEFORE, AND 60 mins AFTER THE SCHEDULED ARRIVAL OF XPT
 MLI 'Z' IS SET TO RED AND MLI 'B' IS SET TO STEADY YELLOW
 TO ALLOW FOR STANDING TIME AT THE PLATFORM WITHOUT TRIPPING THE PROTECTION OF RLX 93.
 A PUSH BUTTON IS PROVIDED AT THE UP END OF THE STATION BUILDING TO START THE CROSSING PROTECTION

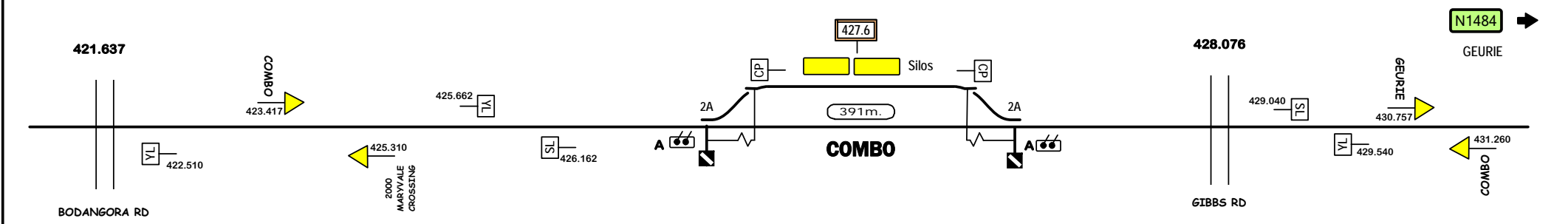
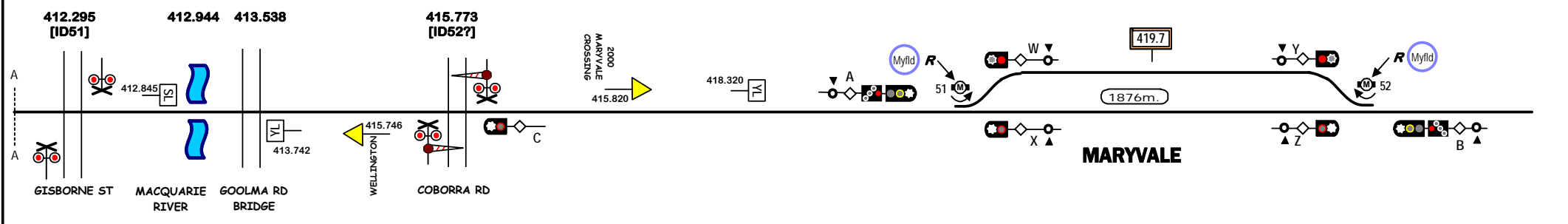


STANDARD GAUGE TRACK
STUART TOWN



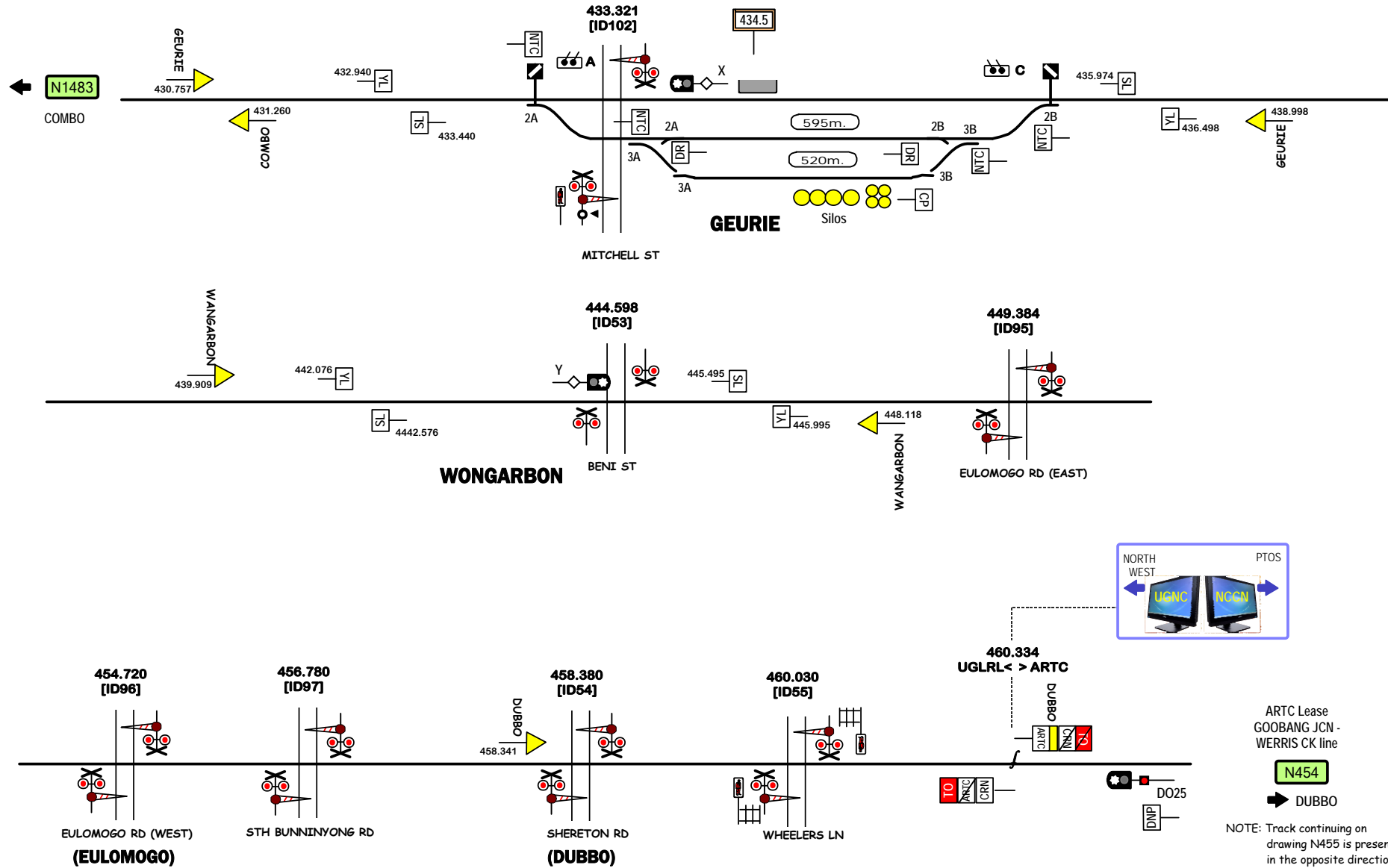
FOR A PERIOD OF 60 mins BEFORE, AND 60 mins AFTER THE SCHEDULED ARRIVAL OF XPT IN EACH DIRECTION MLI's 'X' & 'Y' ARE SET TO RED FOR THE APPROPRIATE DIRECTION OF THE MOVEMENT TO ALLOW FOR STANDING TIME AT THE PLATFORM WITHOUT TRIPPING THE PROTECTION OF RLXs 49 or 50 RESPECTIVELY. PUSH BUTTONS ARE PROVIDED NEAR THE STATION BUILDING TO START THE APPROPRIATE CROSSING PROTECTION

DEPARTING TRAINS TO TAKE RELEASE FROM GROUND FRAME BEFORE PROCEEDING PAST THIS POINT



STANDARD GAUGE TRACK
WELLINGTON - COMBO

Signal Locations
Home Support



ARTC Lease
GOOBANG JCN -
WERRIS CK line

N1454

➔ DUBBO

NOTE: Track continuing on drawing N455 is presented in the opposite direction

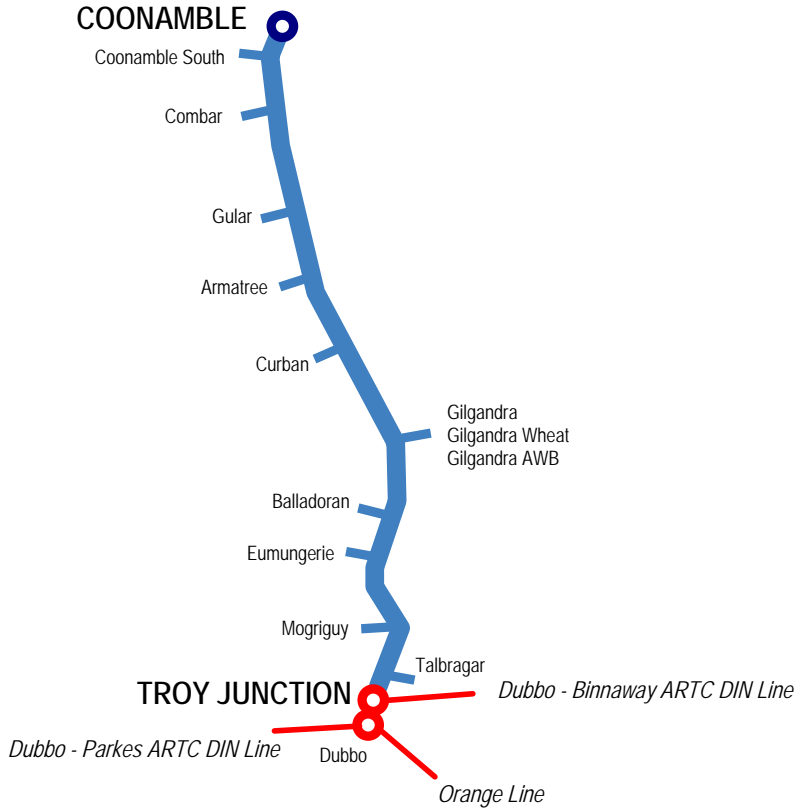
LINE	Coonamble Branch
SECTION	Troy Junction - Coonamble
PAGES	1485-1488

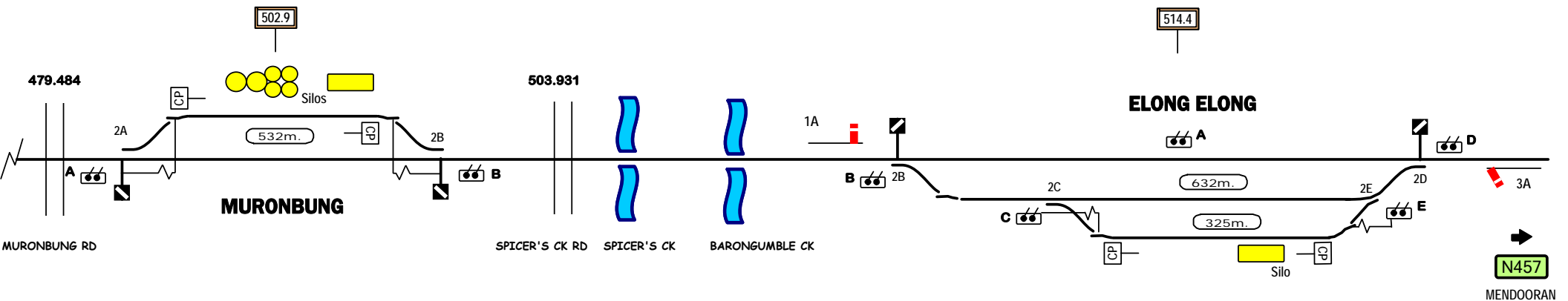
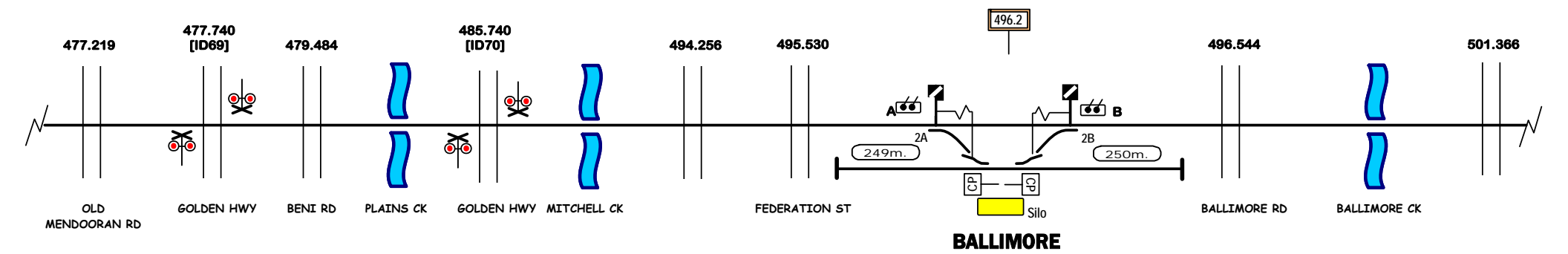
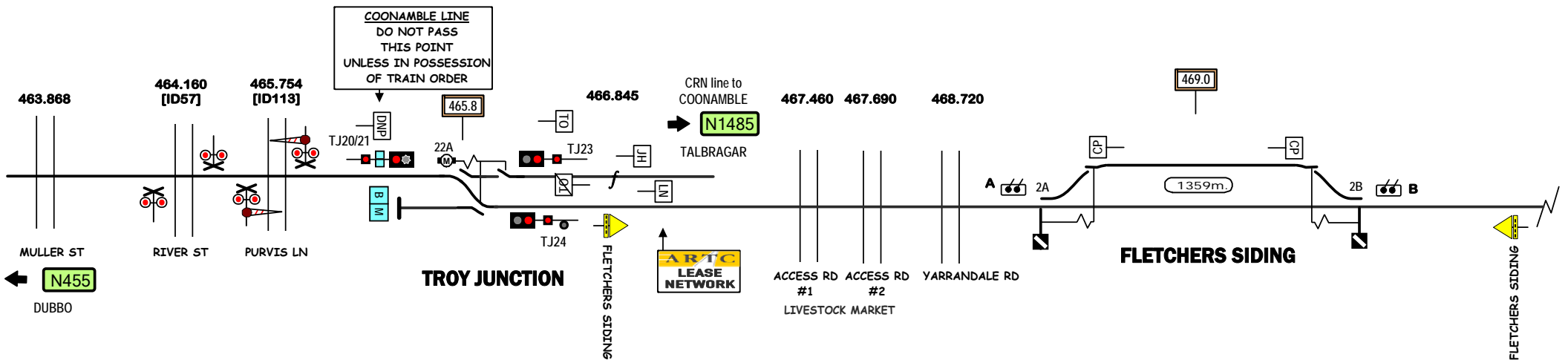
New South Wales CRN



▲ Home

■ Another Line





Signal Locations

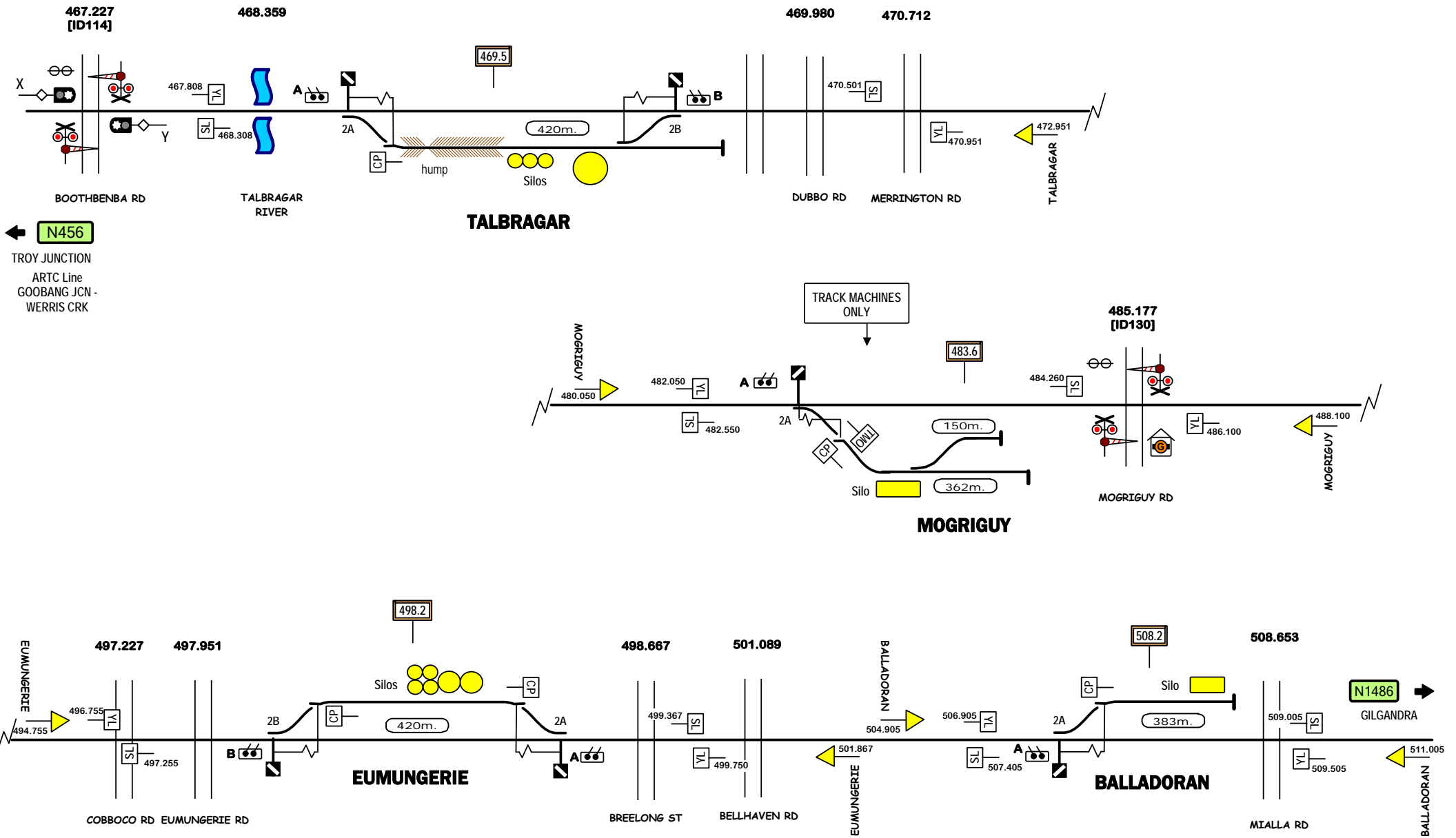
Home Support

© 2007 G F Vincent

STANDARD GAUGE TRACK
TROY JUNCTION - ELONG ELONG

N457
MENDOORAN

N456



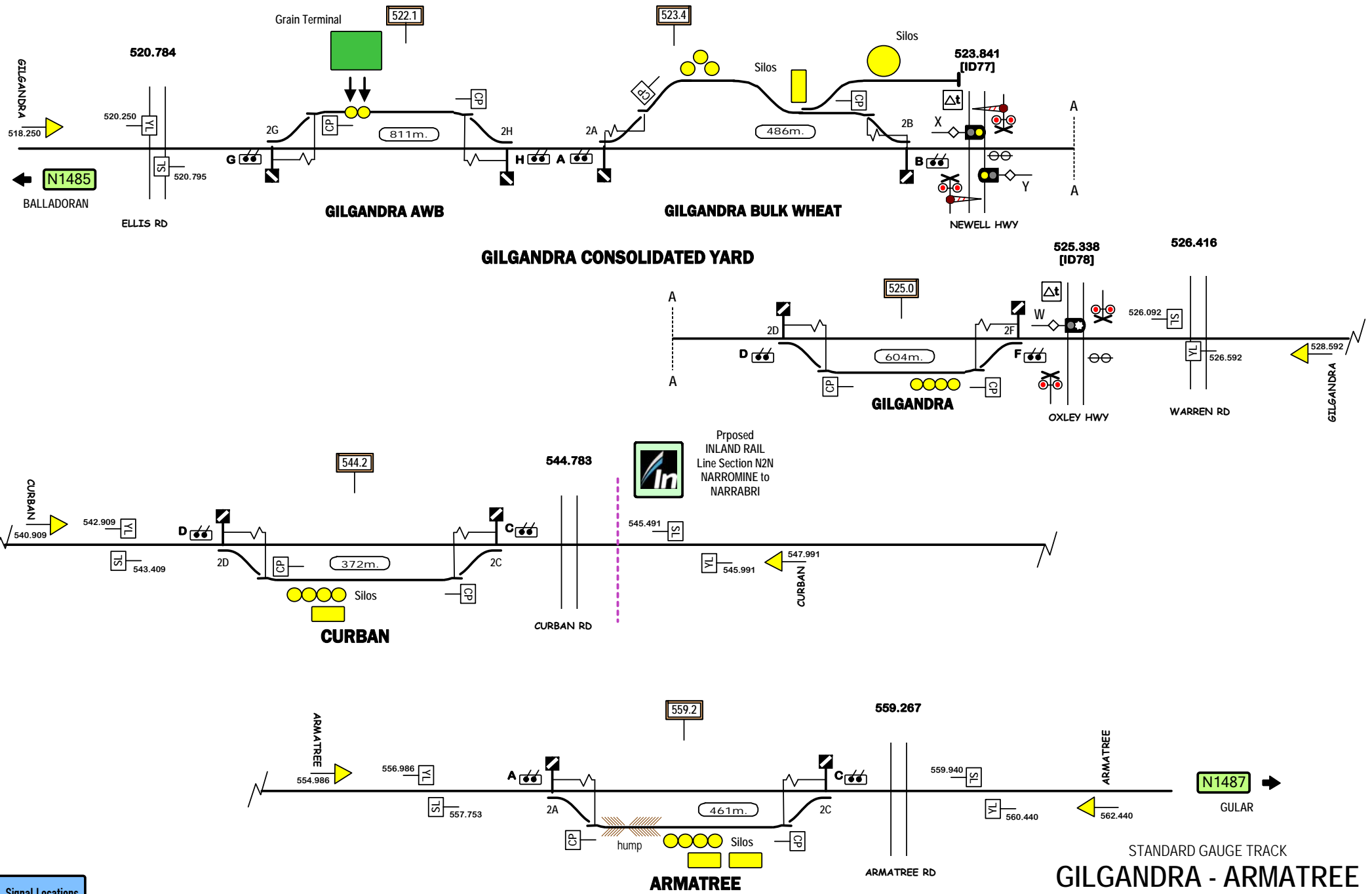
← **N456**
 TROY JUNCTION
 ARTC Line
 GOOBANG JCN -
 WERRIS CRK

Signal Locations
 Home Support

© 2010 G F Vincent

STANDARD GAUGE TRACK
TALBRAGAR - BALLADORAN

N1485



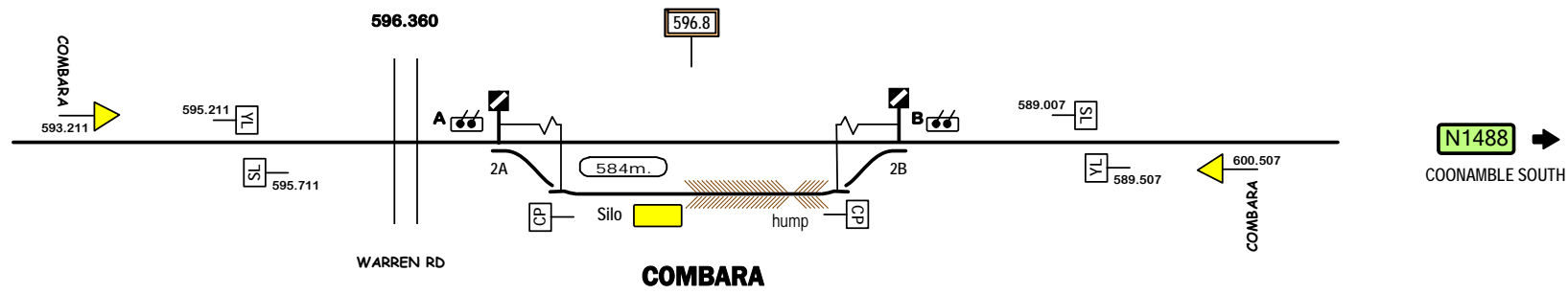
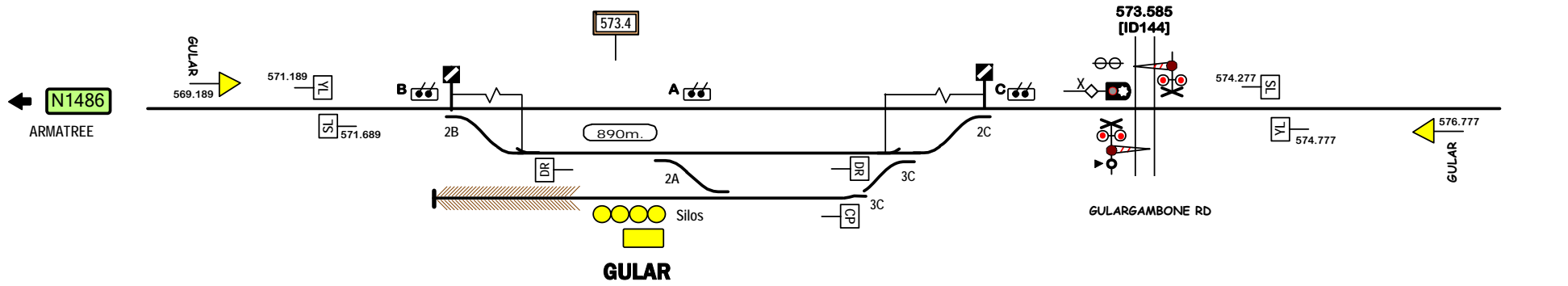
Signal Locations

Home Support

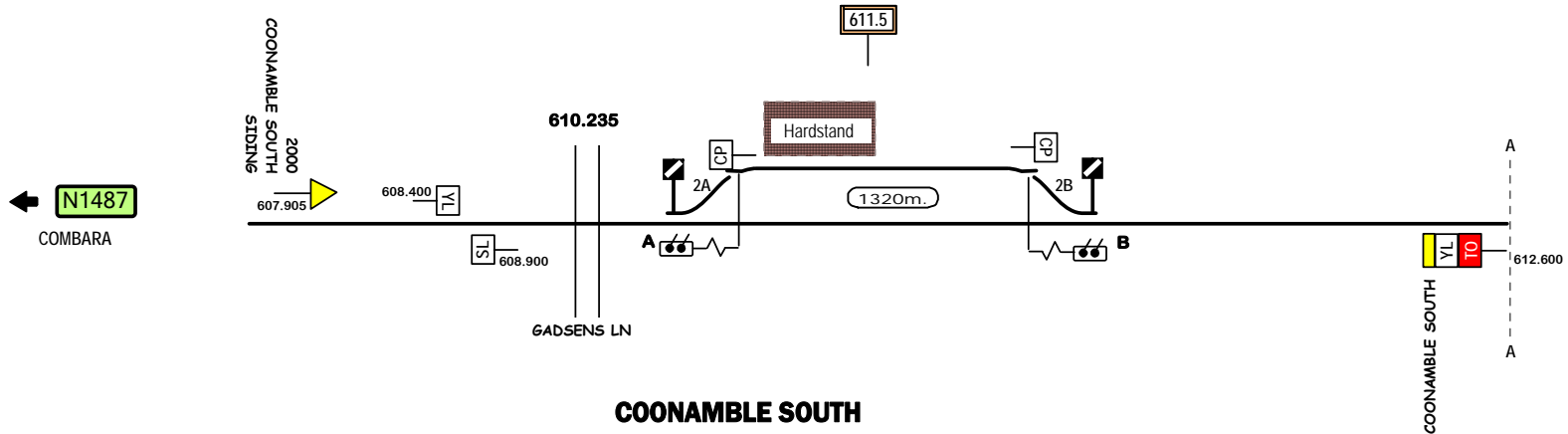
© 2010 G F Vincent

STANDARD GAUGE TRACK
GILGANDRA - ARMATREE

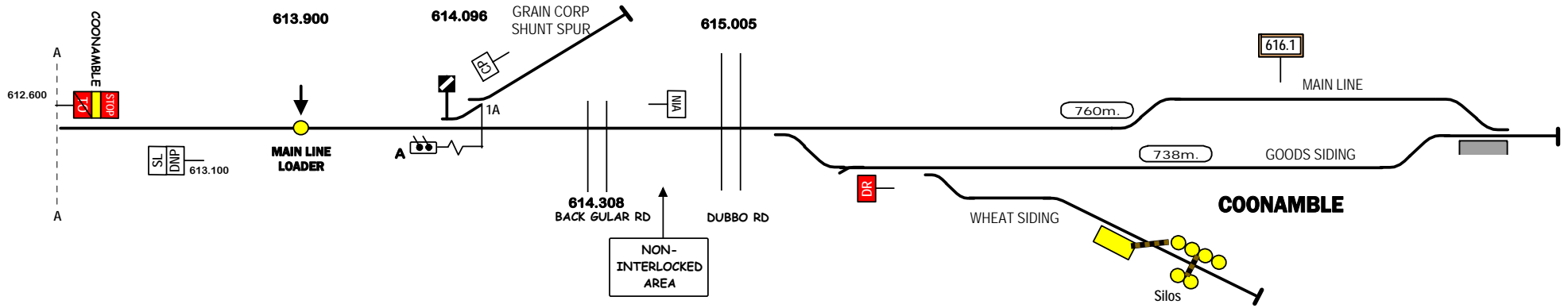
N1486



STANDARD GAUGE TRACK
GULAR - COMBARA



COONAMBLE SOUTH



COONAMBLE

STANDARD GAUGE TRACK
COONAMBLE SOUTH - COONAMBLE

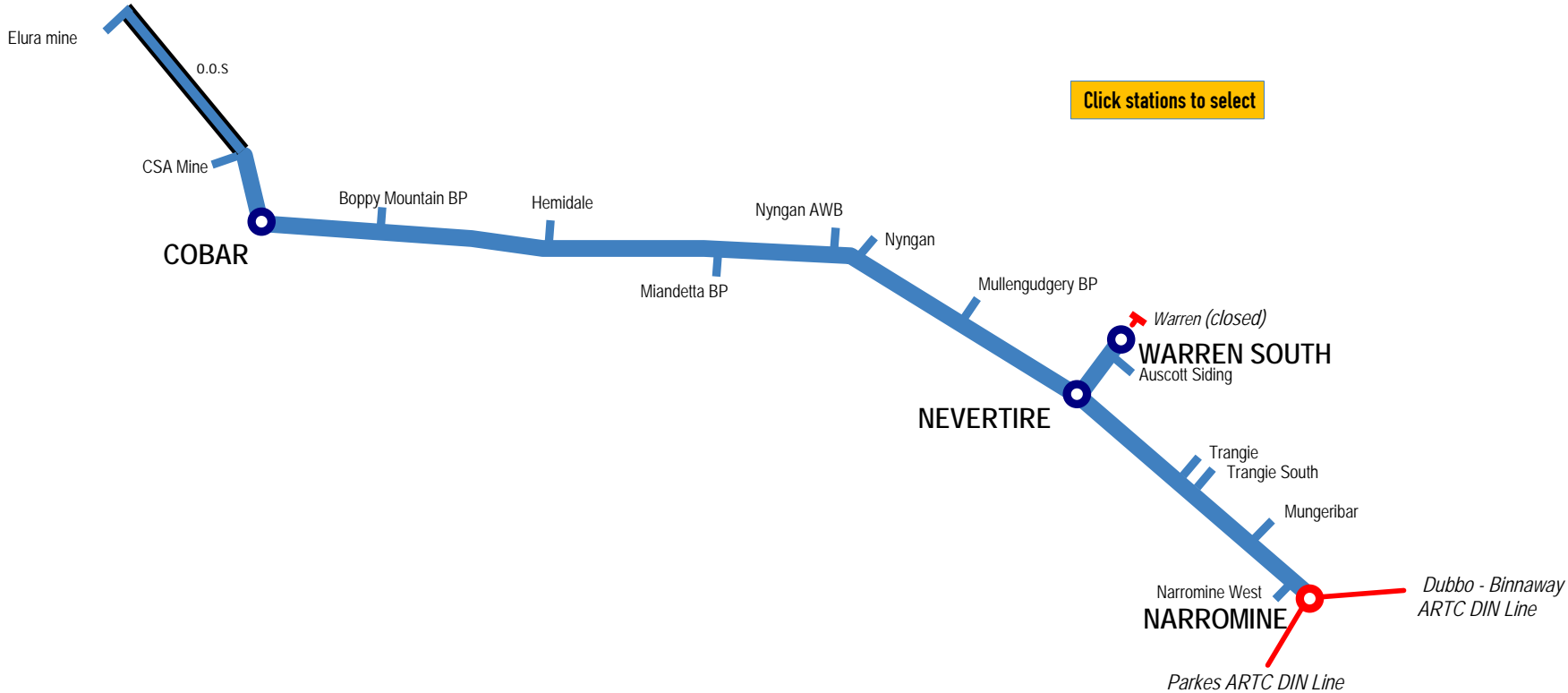
LINE	Cobar Branch
SECTION	Narromine West - Cobar/Warren South
PAGES	1491-1494, 1499

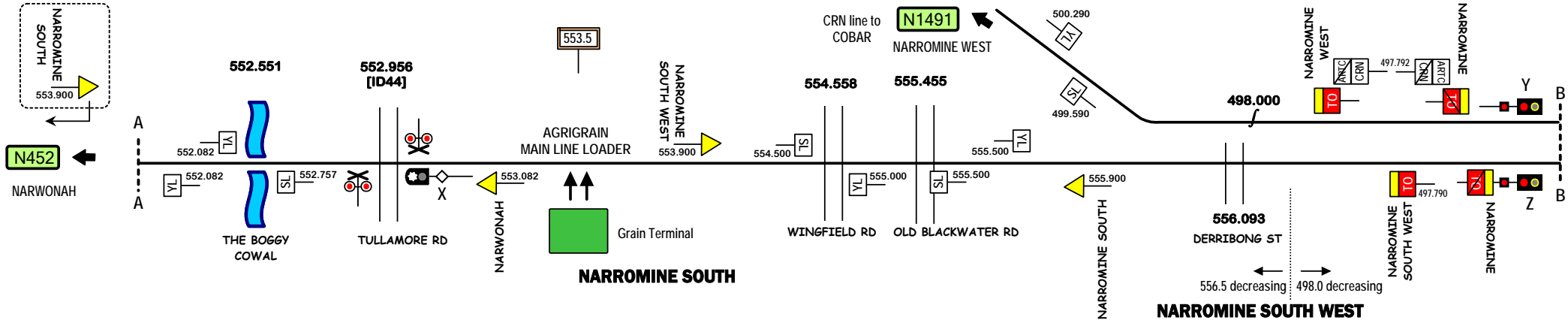
New South Wales *CRN*



▲ Home

■ Another Line



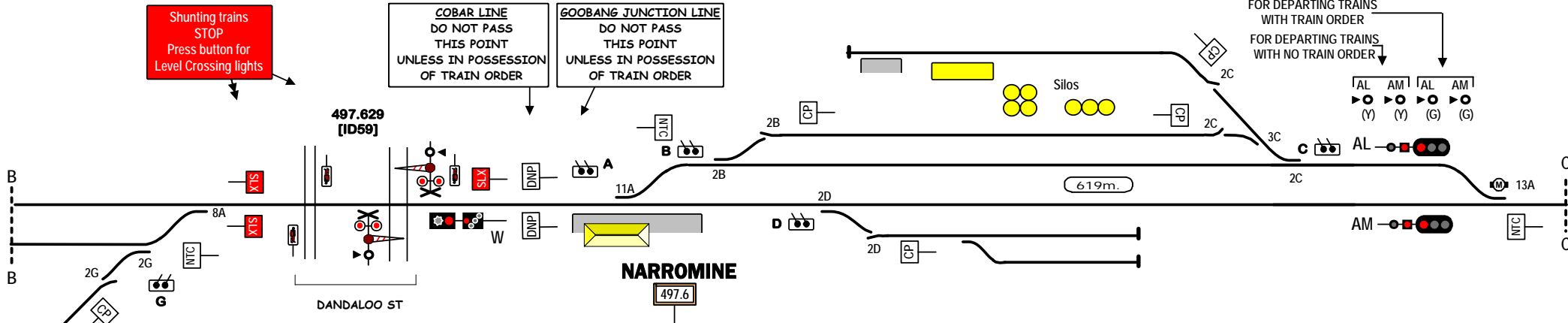


Shunting trains
STOP
Press button for
Level Crossing lights

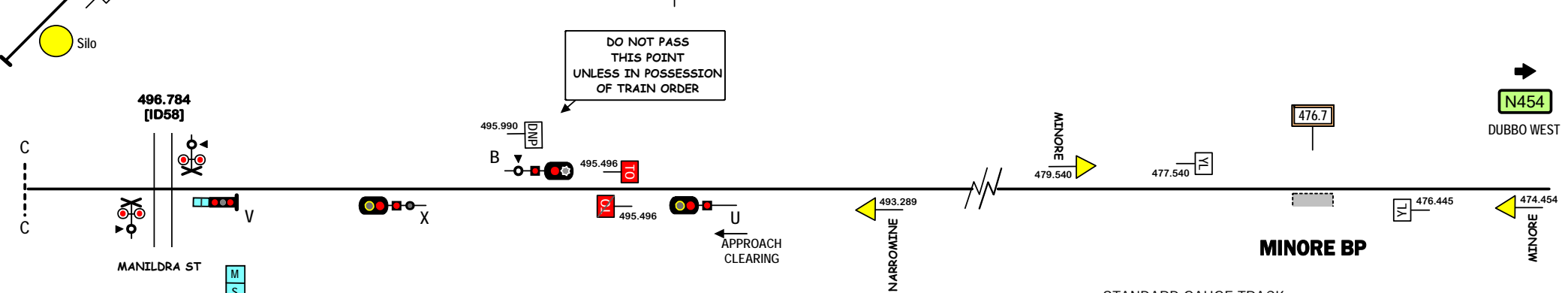
COBAR LINE
DO NOT PASS
THIS POINT
UNLESS IN POSSESSION
OF TRAIN ORDER

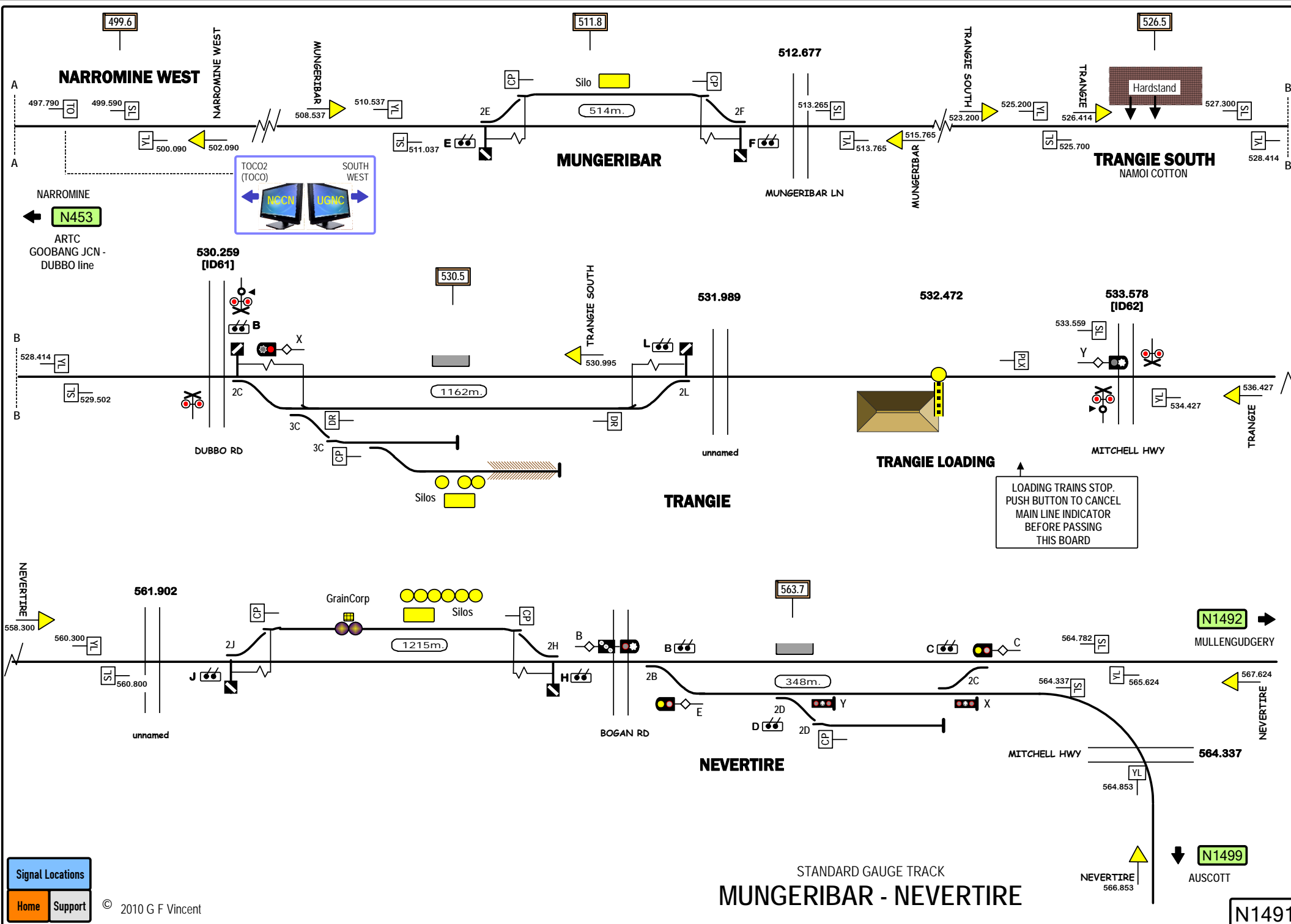
GOOBANG JUNCTION LINE
DO NOT PASS
THIS POINT
UNLESS IN POSSESSION
OF TRAIN ORDER

FOR DEPARTING TRAINS
WITH TRAIN ORDER
FOR DEPARTING TRAINS
WITH NO TRAIN ORDER



DO NOT PASS
THIS POINT
UNLESS IN POSSESSION
OF TRAIN ORDER





Signal Locations	
Home	Support

© 2010 G F Vincent

STANDARD GAUGE TRACK
MUNGERIBAR - NEVERTIRE

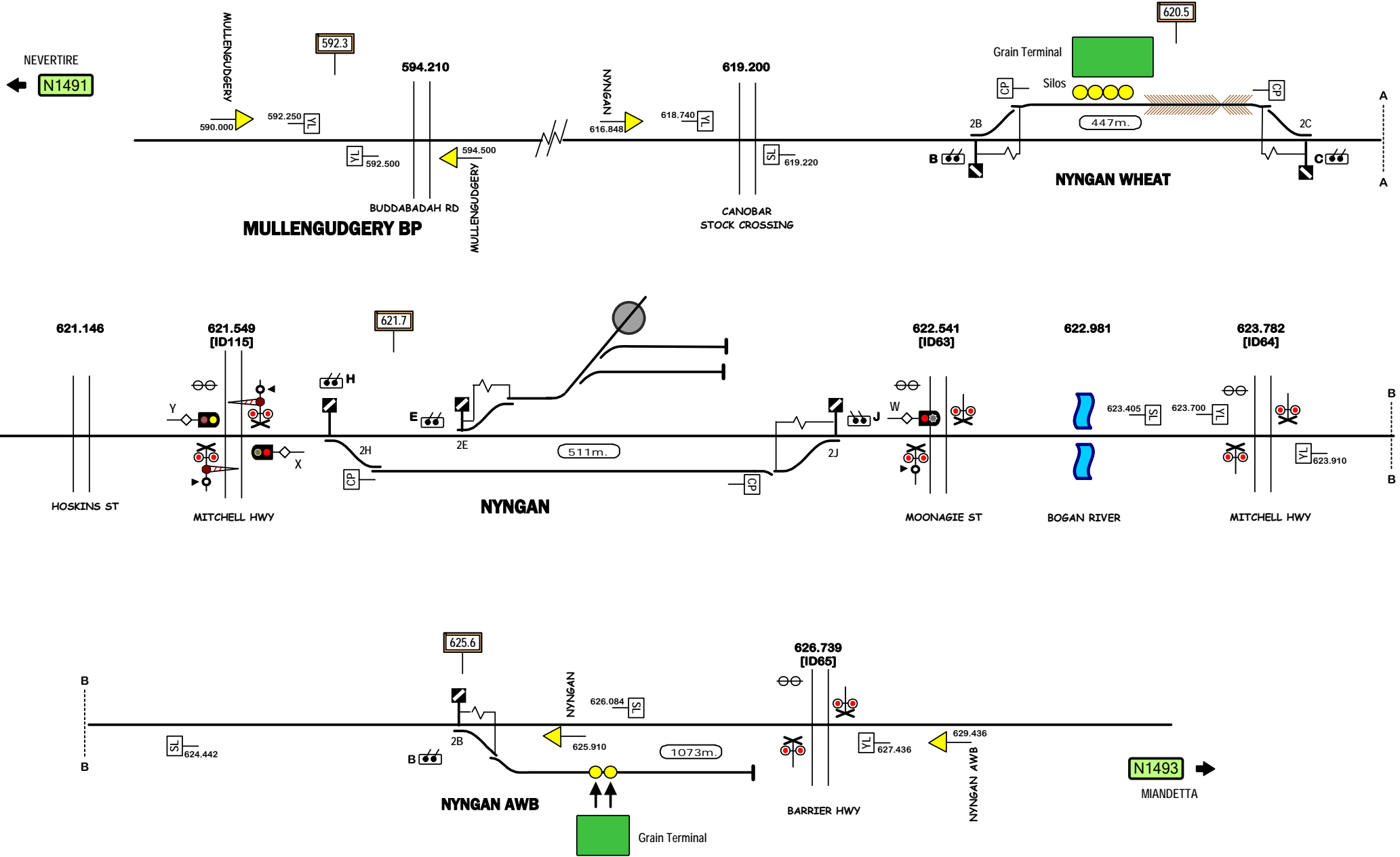
N1491

LOADING TRAINS STOP.
 PUSH BUTTON TO CANCEL
 MAIN LINE INDICATOR
 BEFORE PASSING
 THIS BOARD

NARROMINE
 ← **N453**
 ARTC
 GOOBANG JCN -
 DUBBO line

N1492 →
 MULLENGUDGERY

↓ **N1499**
 AUSCOTT



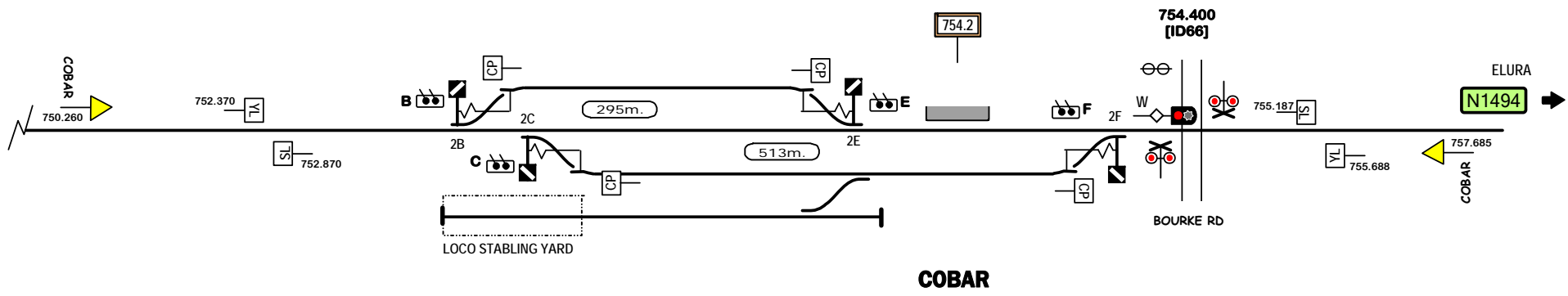
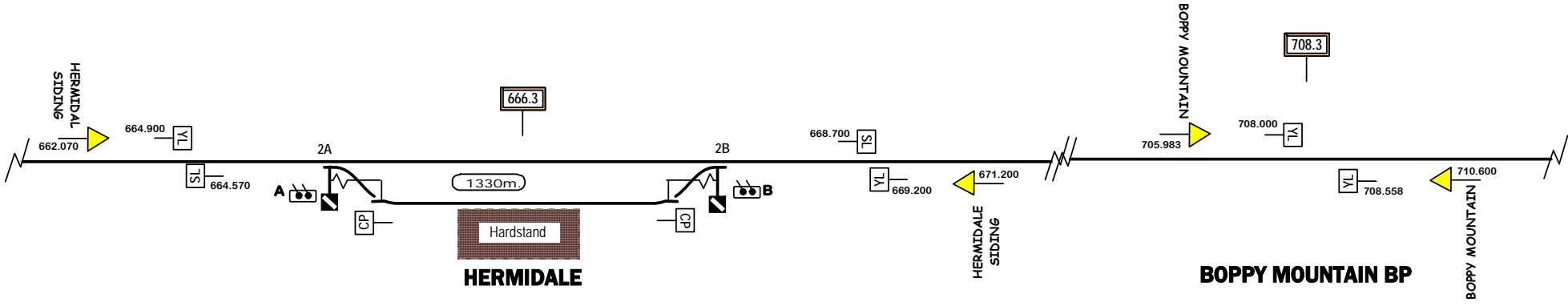
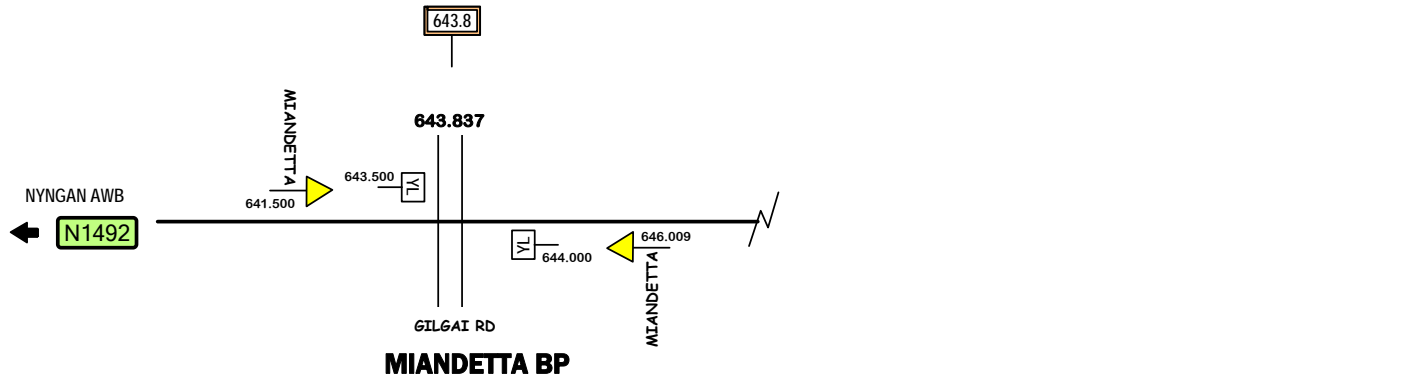
STANDARD GAUGE TRACK
MULLENGUDGERY - NYNGAN

Signal Locations

Home Support

© 2010 G F Vincent

N1492



Signal Locations

Home Support

STANDARD GAUGE TRACK
COBAR - ELURA

COBAR
↑ N1493

CSA JUNCTION
760.288

762.326
1A

762.828
SL

763.8

2H H

CSA JUNCTION

3H

GP
STOP

CSA SIDINGS

STORAGE 100m.

402m.

FULLS sdg. 100m.

EMPTIES sdg. 360m.

PILOT PLANT sdg. 290m.

764.843
TS

765.350
YL

STOP

CSA JUNCTION
767.352

796.9

ELURA

796.341

ELURA

797.293

792.830

794.838
STOP

TO

SL

DNP

795.343

1127m.

RUNAROUND

503m.

CONCENTRATES Sdg

234m.

CEMENT Sdg

Mine haul Rd

STANDARD GAUGE TRACK

ELURA

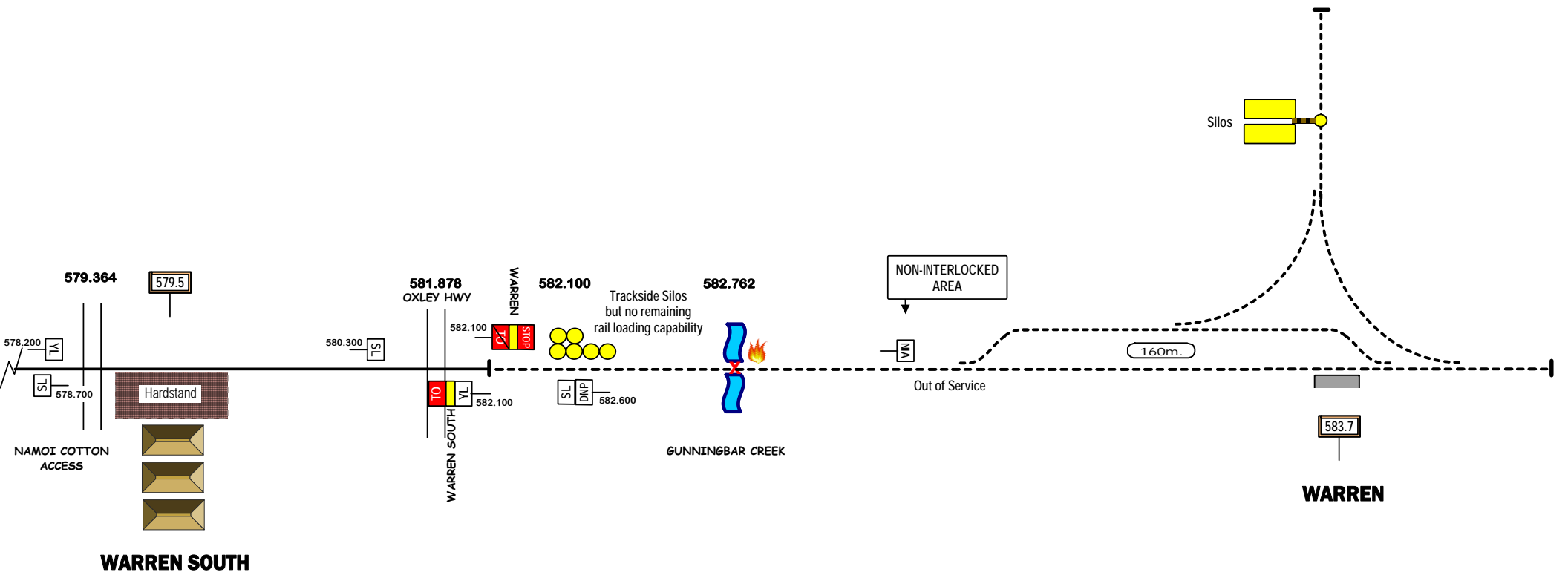
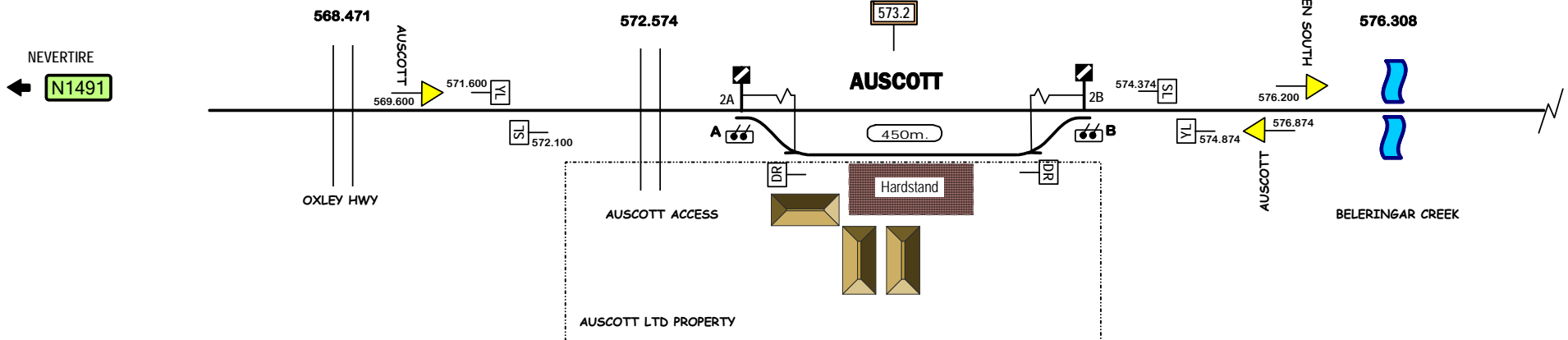
eol

Signal Locations

Home Support

© 2010 G F Vincent

N1494



Signal Locations	
Home	Support

© 2010 G F Vincent

STANDARD GAUGE TRACK
(NEVERTIRE) - WARREN